



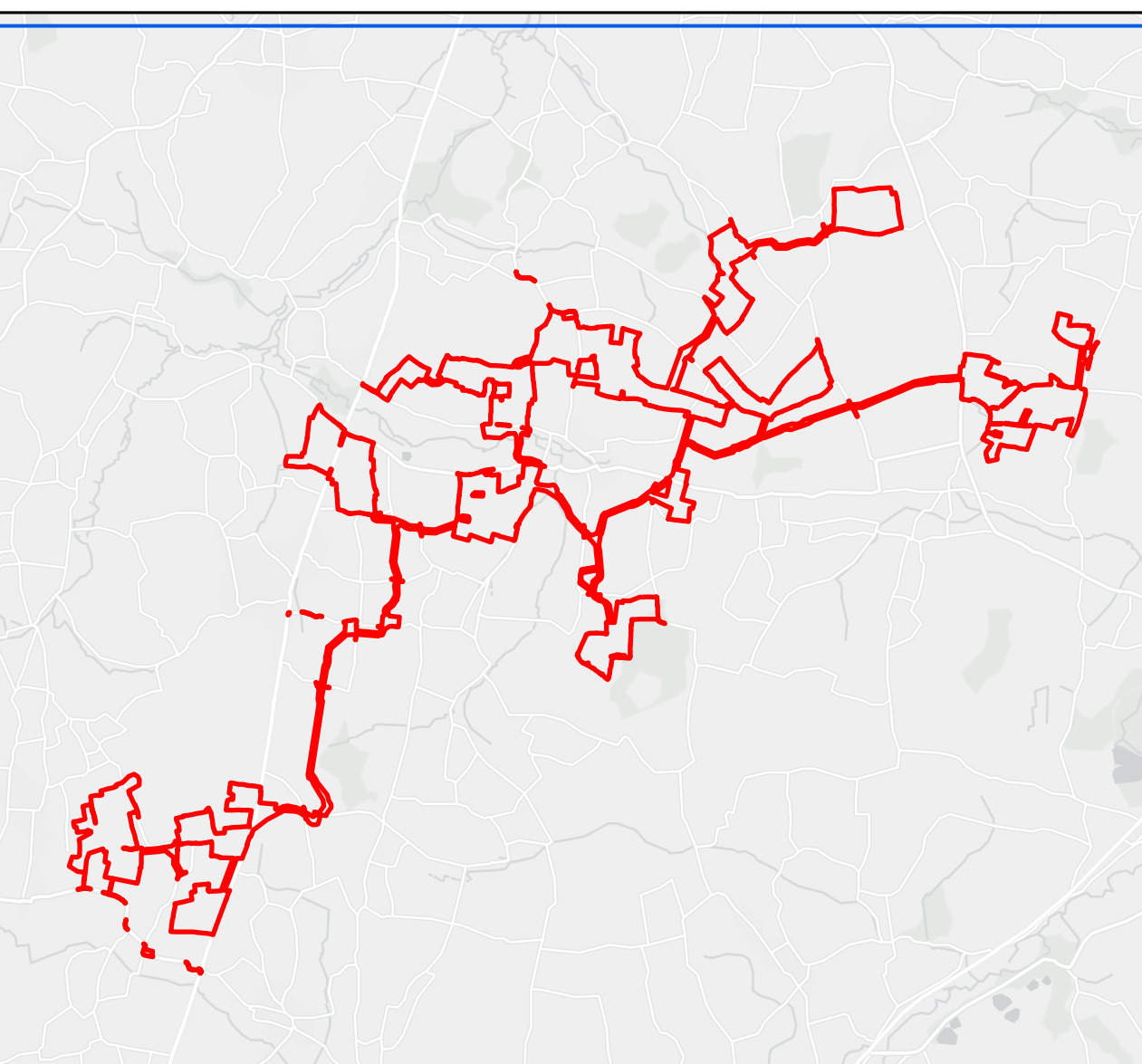
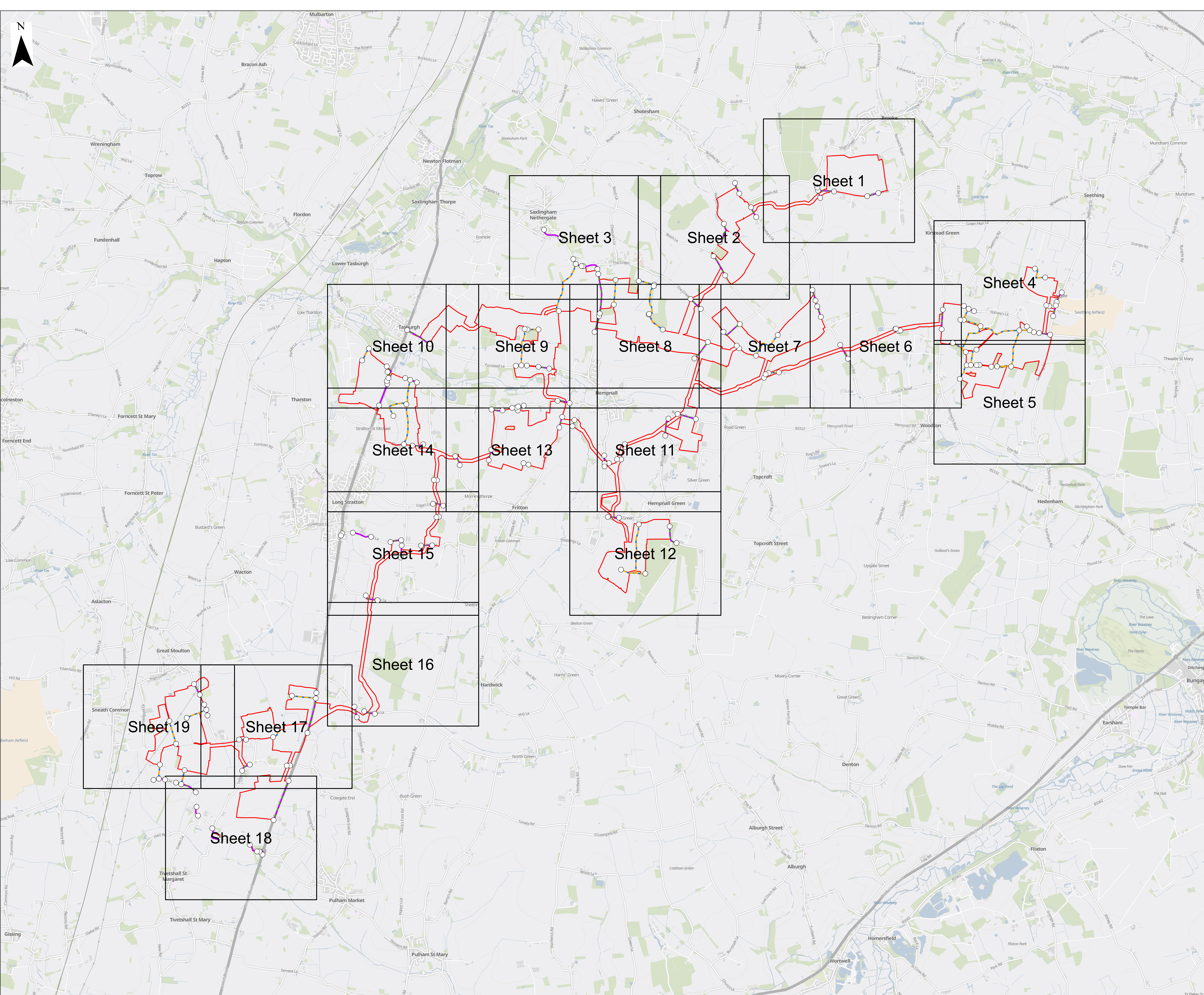
## **East Pye Solar Streets Plan**

**Revision 1  
March 2026**

**Planning Inspectorate Reference: EN0110014**

**Document Reference: APP/2.6**

**APFP Regulation 5(2)(k)**

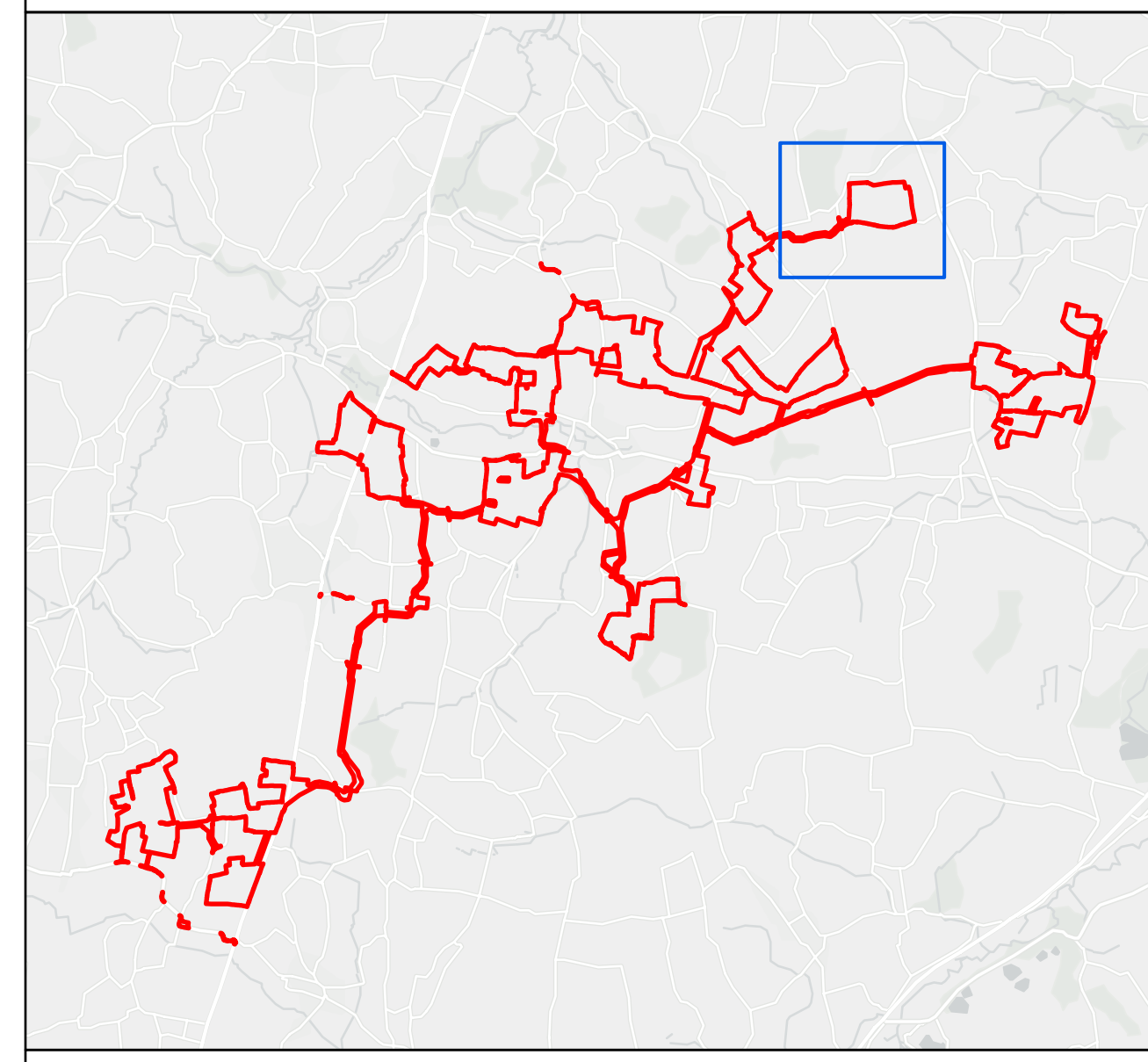

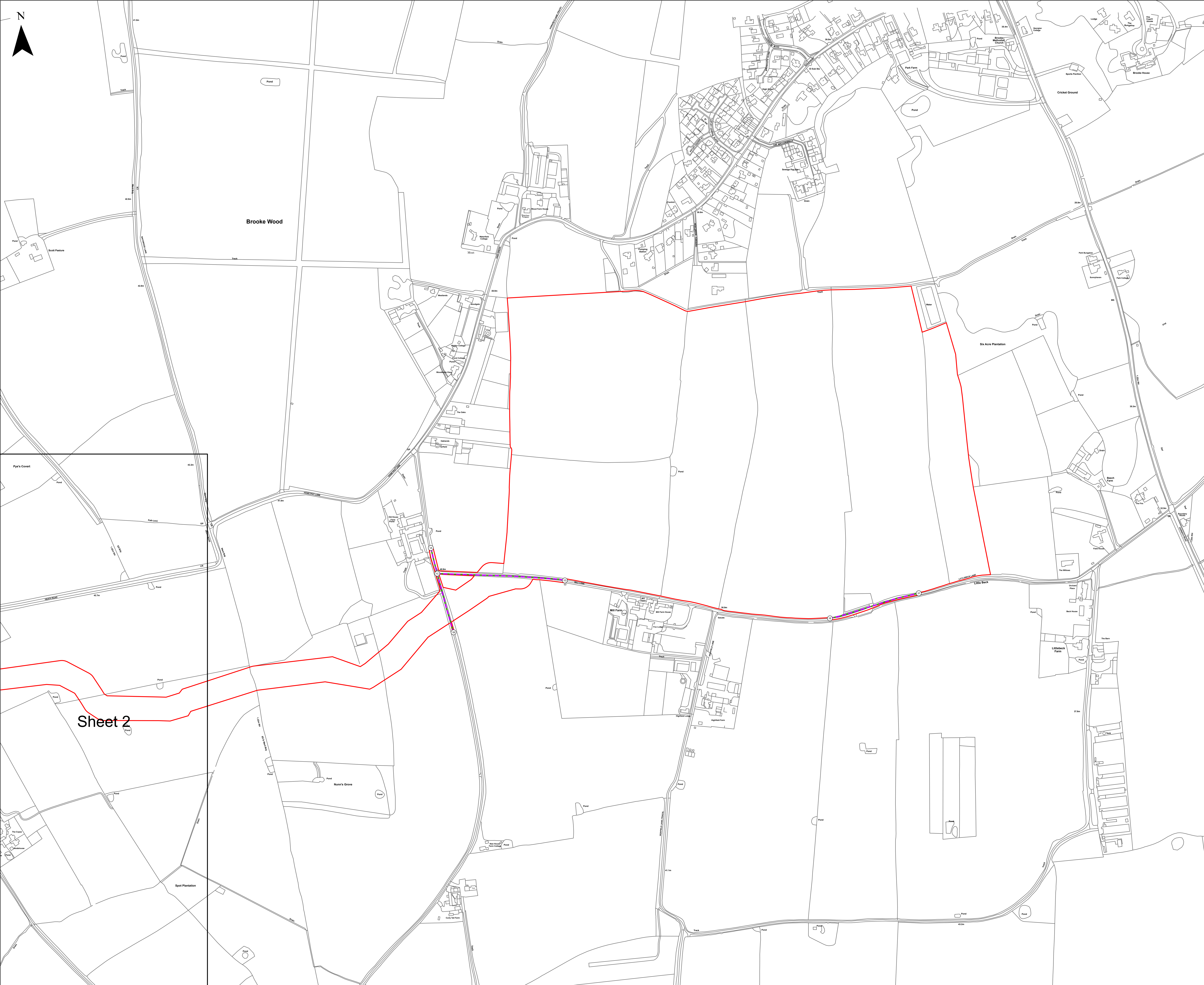







- Key**
- Order Limits
  - Sheet Index
  - Reference Point
  - Private access and street works
  - Private street with use temporarily suspended or restricted
  - Street with use temporarily suspended or restricted
  - Street works - Street subject to traffic regulation measures

Layers: Stantec 2026; SFP 2026; Norfolk County Council  
 Base map: Reproduced from Ordnance Survey digital map data © Crown copyright 2026. All rights reserved. License number: AC000084996  
 Contains OS data © Crown Copyright and database right 2026. Contains data from OS Zoomstack

Scale: 1:20,000@A0

APFP Regulation: 5(2)(k)	Application Doc No: EN0110014/APP12.6
Ref: Streets Plan	Date: 3/4/2026
Drawn by: TL/AD	Checked by: TH



- Key**
-  Order Limits
  -  Sheet Index
  -  Reference Point
  -  Street with use temporarily suspended or restricted
  -  Street works - Street subject to traffic regulation measures

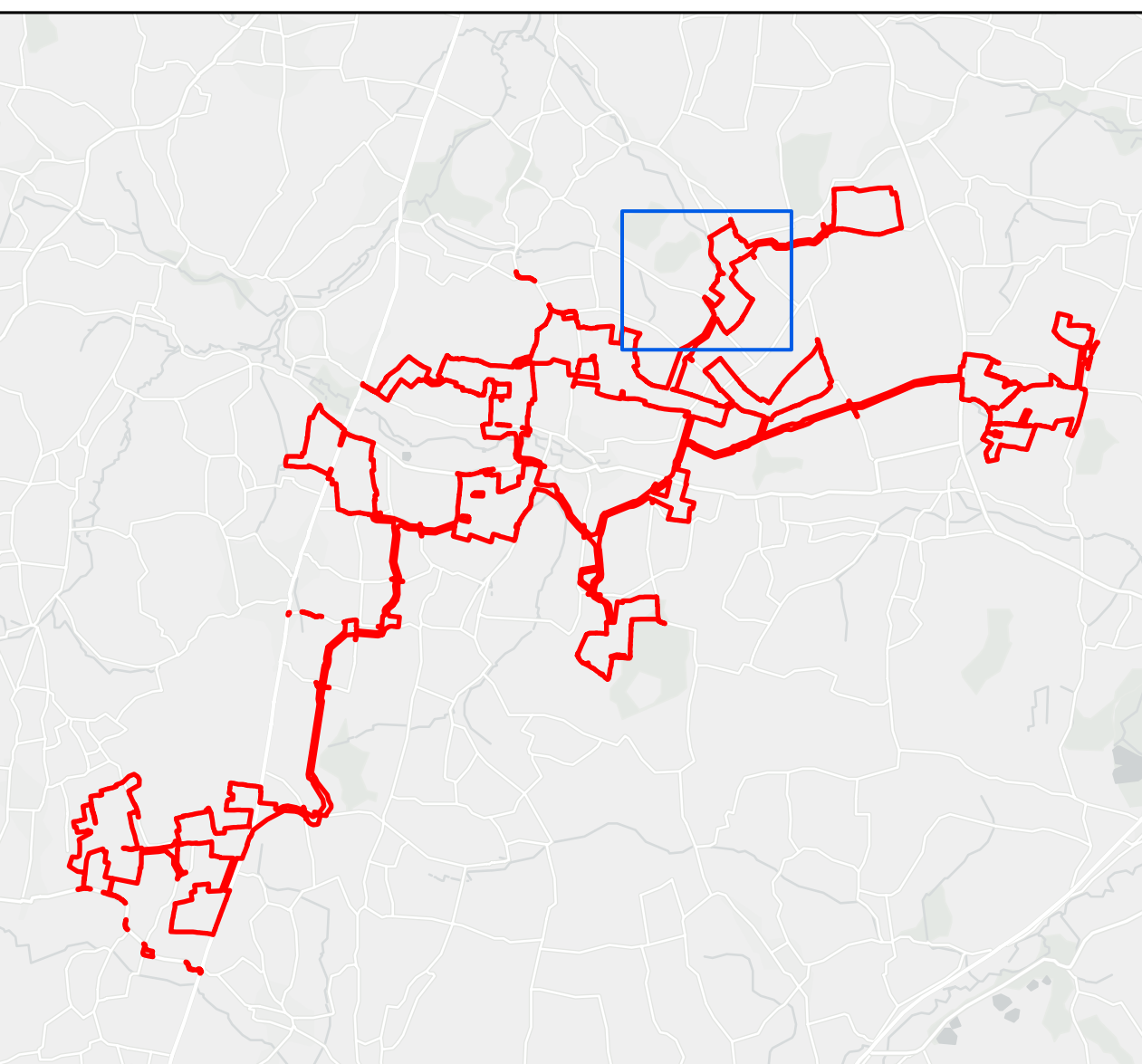
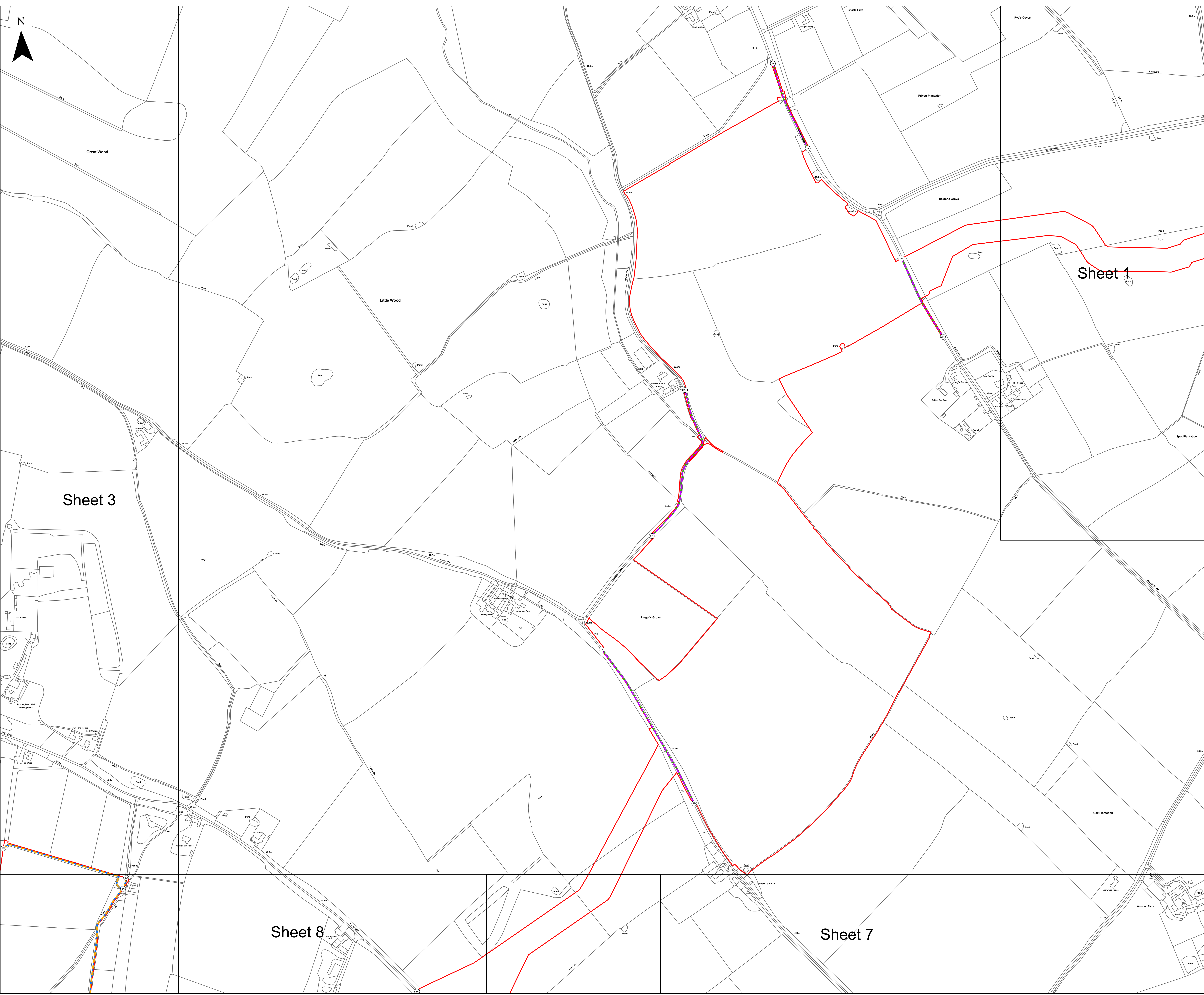
Sheet 2








Layers: Stantec: 2026; SFP: 2026; Norfolk County Council  
 Base map: Reproduced from Ordnance Survey digital map data © Crown copyright 2026. All rights reserved. License number: AC000084996  
 Contains OS data © Crown Copyright and database right 2026. Contains data from OS Zoomstack

0 250 Metres  
 Scale: 1:2,500@ A0

APFP Regulation: 5(2)(k)	Application Doc No: EN0110014/APP12.6
Ref: Streets Plan	Date: 3/4/2026
Drawn by: TL/AD	Checked by: TH

**Streets Plan**  
 Sheet 1 of 19  
 Revision A



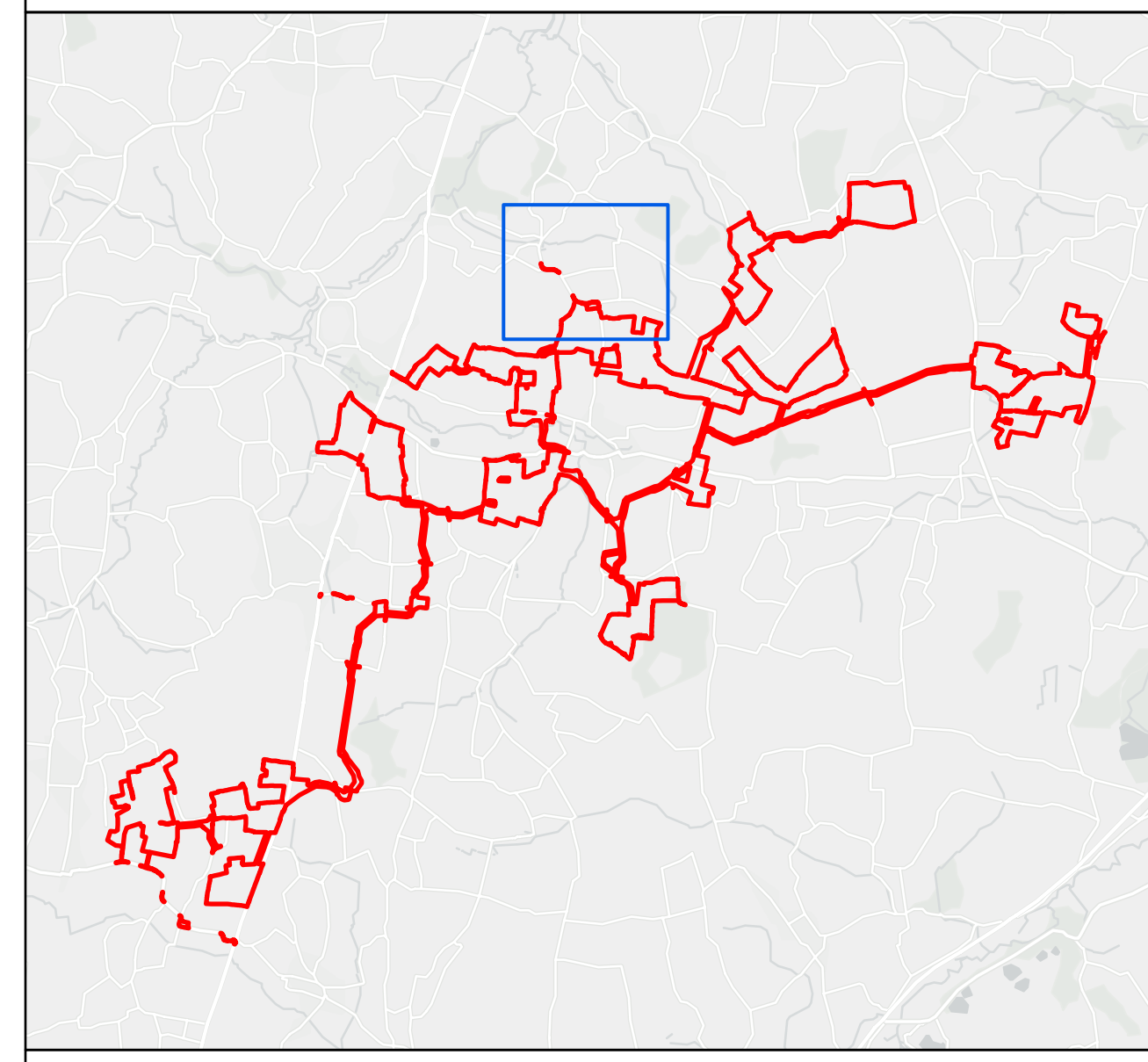
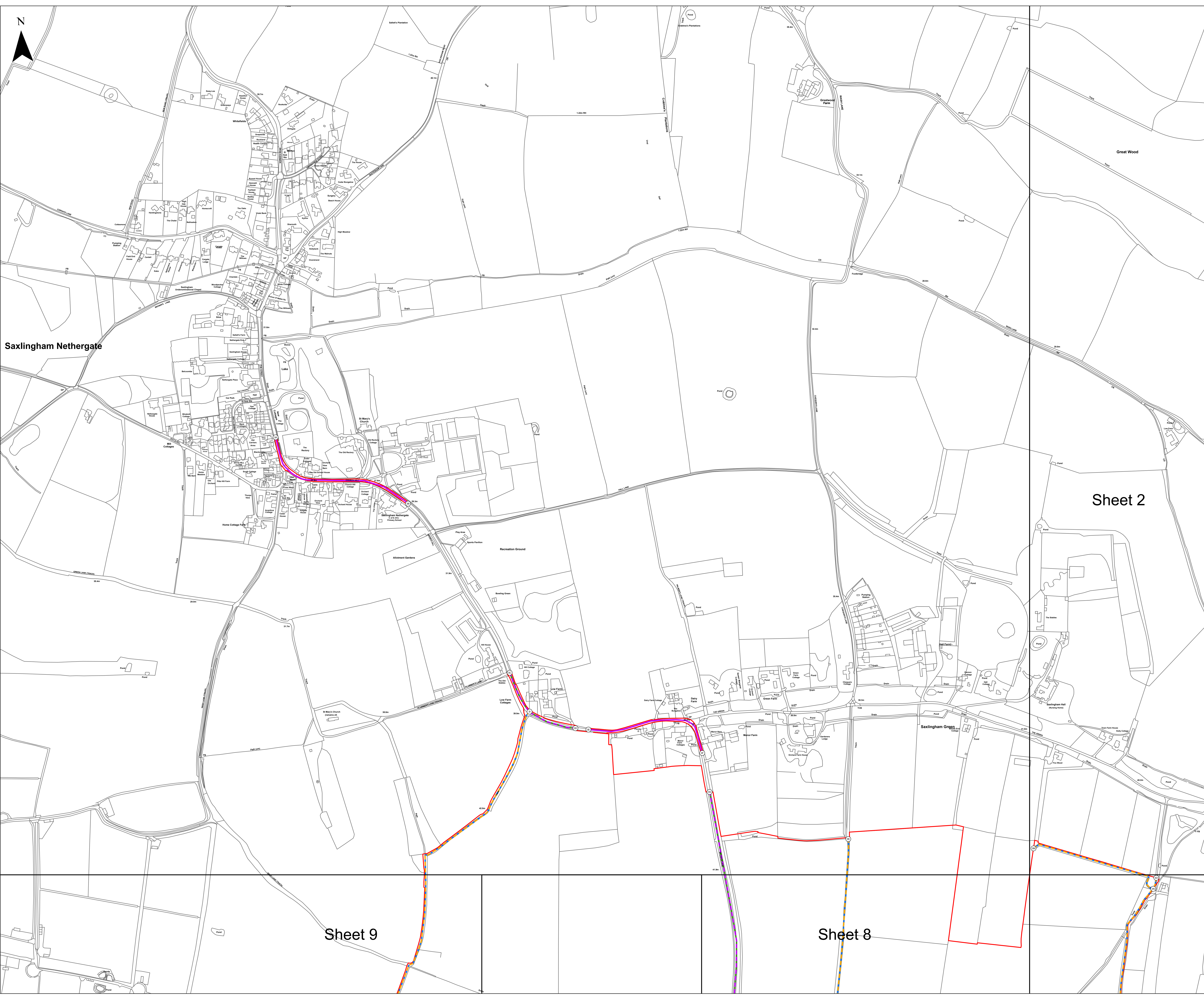
- Key**
-  Order Limits
  -  Sheet Index
  -  Reference Point
  -  Private access and street works
  -  Private street with use temporarily suspended or restricted
  -  Street with use temporarily suspended or restricted
  -  Street works - Street subject to traffic regulation measures








Layers: Stantec 2026; SGP 2026; Norfolk County Council  
 Base map: Reproduced from Ordnance Survey digital map data © Crown copyright 2026. All rights reserved. License number: AC000084996  
 Contains OS data © Crown Copyright and database right 2026. Contains data from OS Zoomstack

0 250 Metres  
 Scale: 1:2,500@A0

APFP Regulation: 5(2)(k)	Application Doc No: EN0110014/APP12.6
Ref: Streets Plan	Date: 3/4/2026
Drawn by: TL/AD	Checked by: TH

**Streets Plan**  
 Sheet 2 of 19  
 Revision A



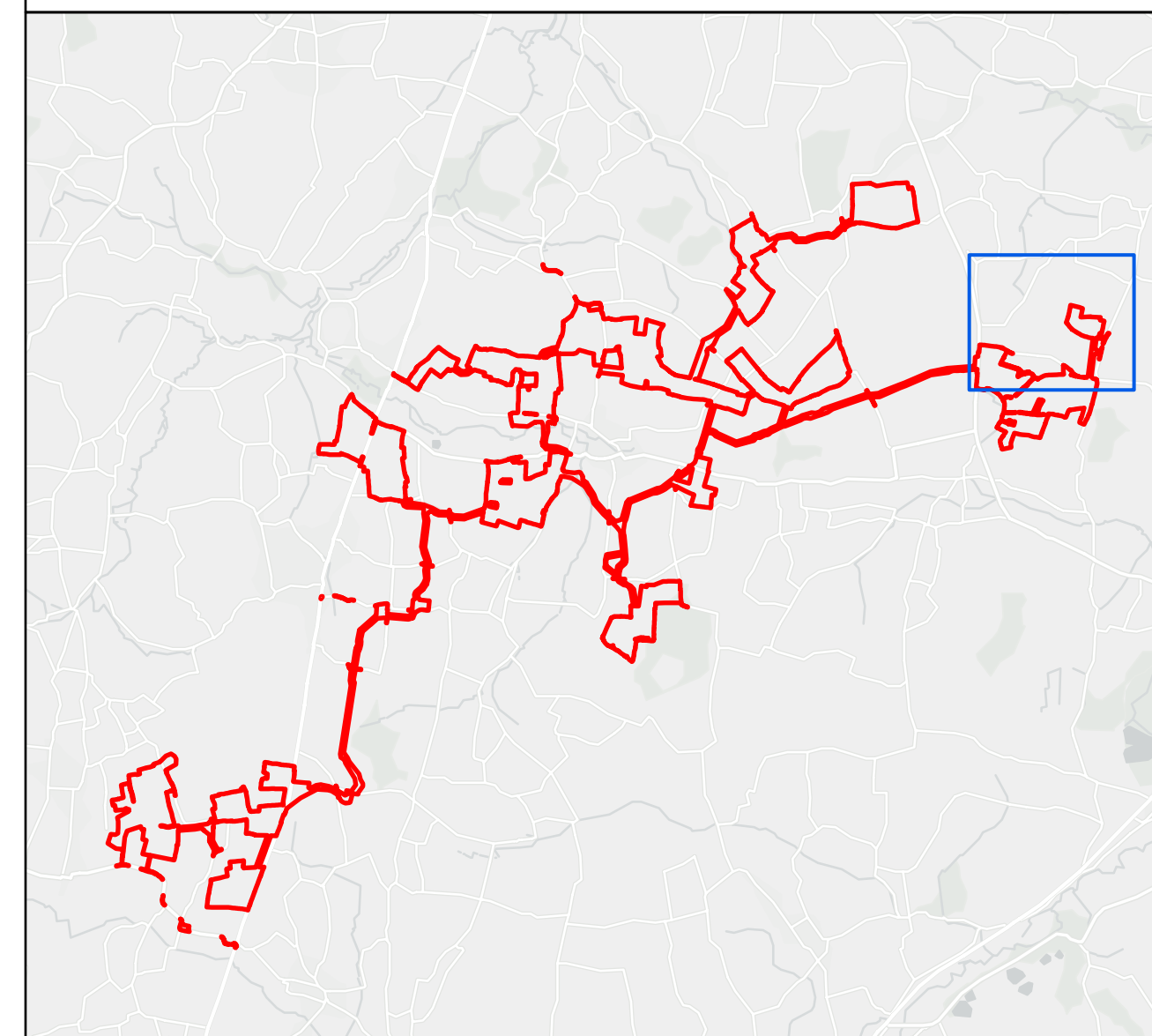
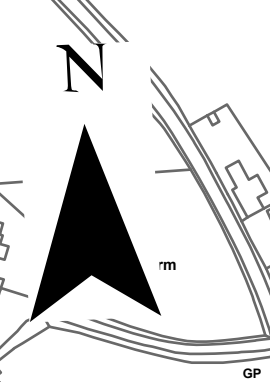
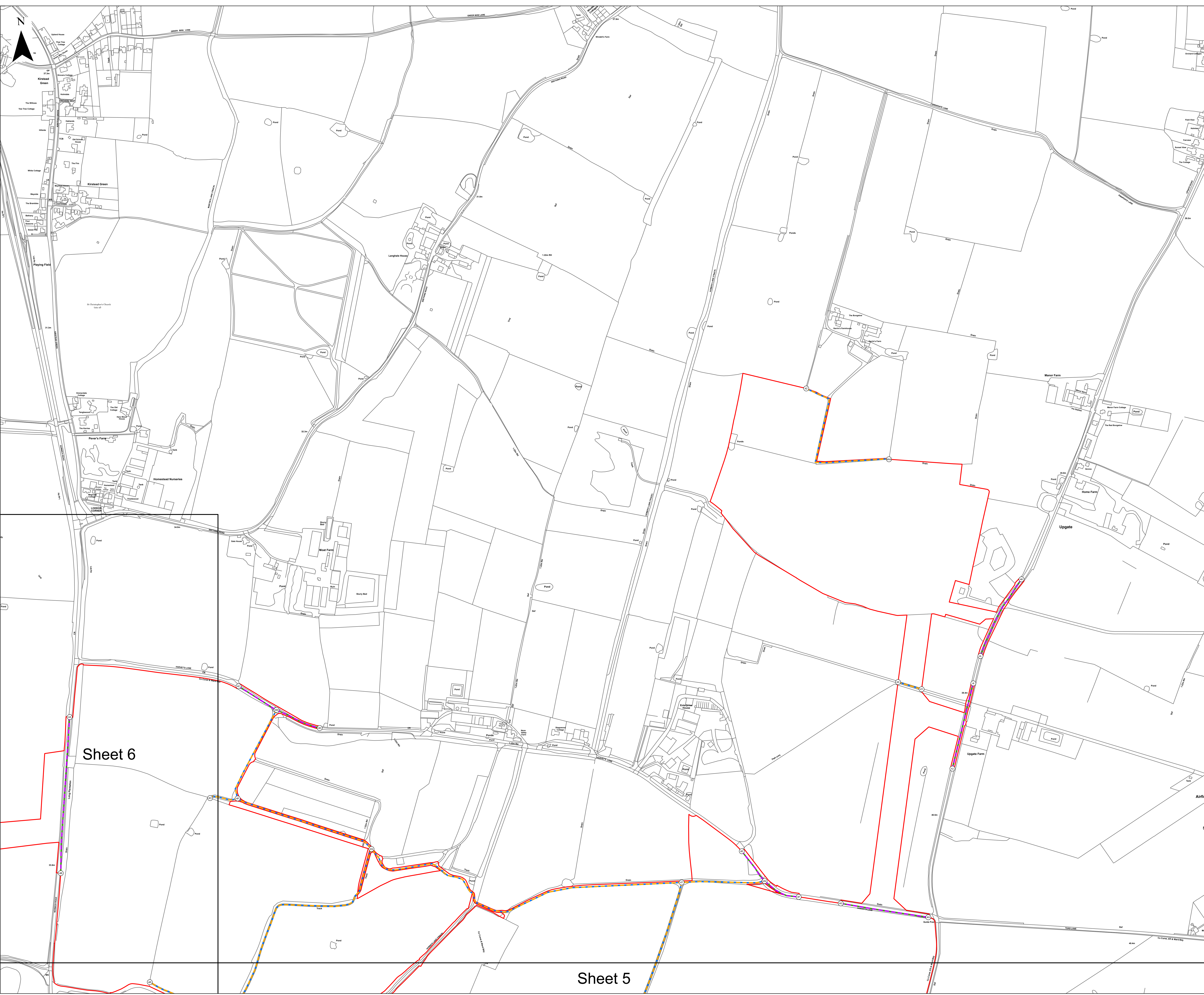
- Key**
-  Order Limits
  -  Sheet Index
  -  Reference Point
  -  Private access and street works
  -  Private street with use temporarily suspended or restricted
  -  Street with use temporarily suspended or restricted
  -  Street works - Street subject to traffic regulation measures








Layers: Stantec 2026; SGP 2026; Norfolk County Council  
 Base map: Reproduced from Ordnance Survey digital map data © Crown copyright 2025. All rights reserved. License number: AC000084996  
 Contains OS data © Crown Copyright and database right 2025. Contains data from OS Zoomstack

0 250 Metres  
 Scale: 1:2,500@ A0

APFP Regulation: 5(2)(k)	Application Doc No: EN0110014/APP12.6
Ref: Streets Plan	Date: 3/4/2026
Drawn by: TL/AD	Checked by: TH

**Streets Plan**  
 Sheet 3 of 19  
 Revision A



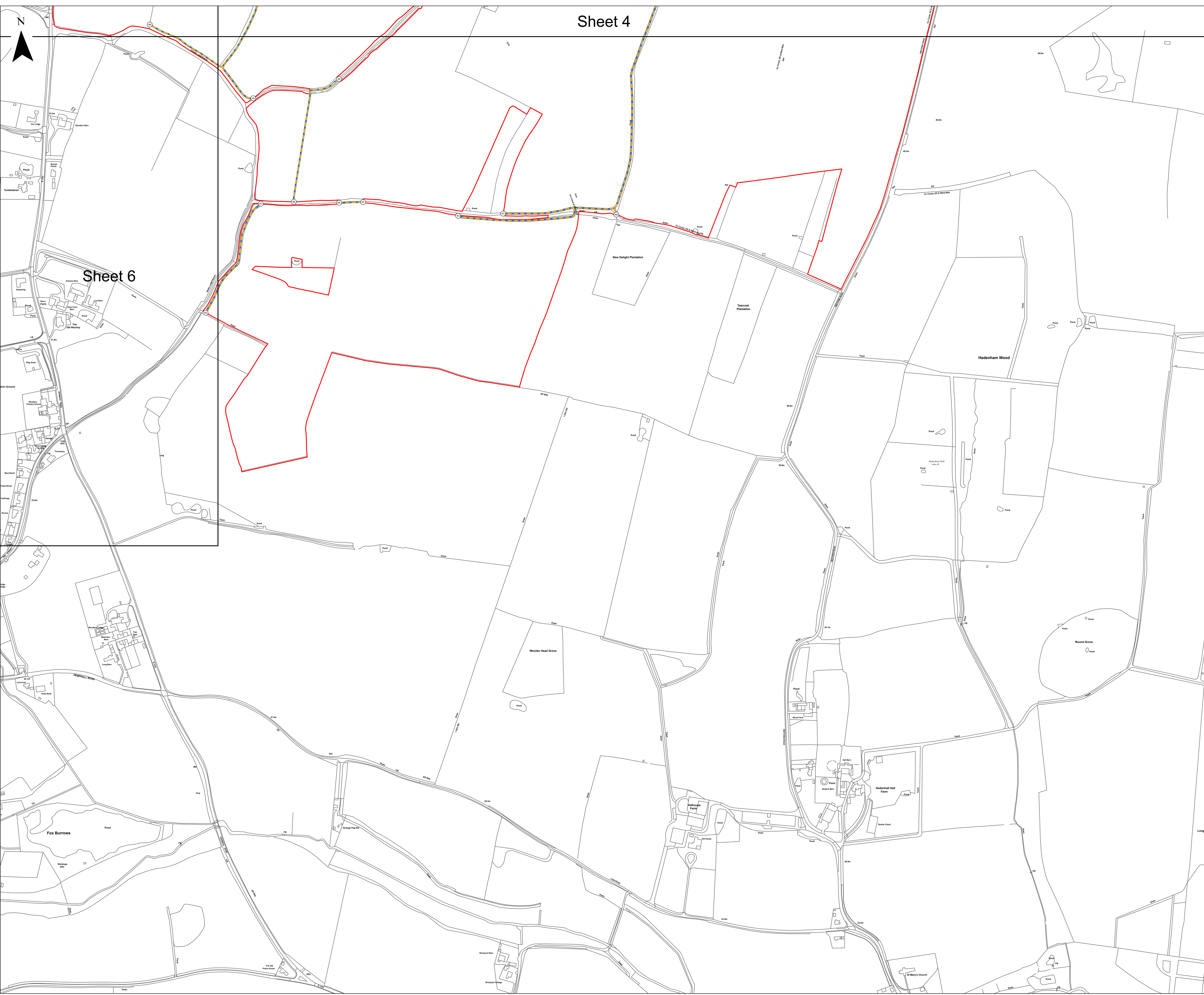
- Key**
-  Order Limits
  -  Sheet Index
  -  Reference Point
  -  Private access and street works
  -  Private street with use temporarily suspended or restricted
  -  Street with use temporarily suspended or restricted
  -  Street works - Street subject to traffic regulation measures

Layers: Stantec 2026; IGP 2026; Norfolk County Council  
 Base map: Reproduced from Ordnance Survey digital map data © Crown copyright 2025. All rights reserved. License number: AC000084996  
 Contains OS data © Crown Copyright and database right 2025. Contains data from OS Zoomstack

0 250 Metres  
 Scale: 1:2,500@ A0

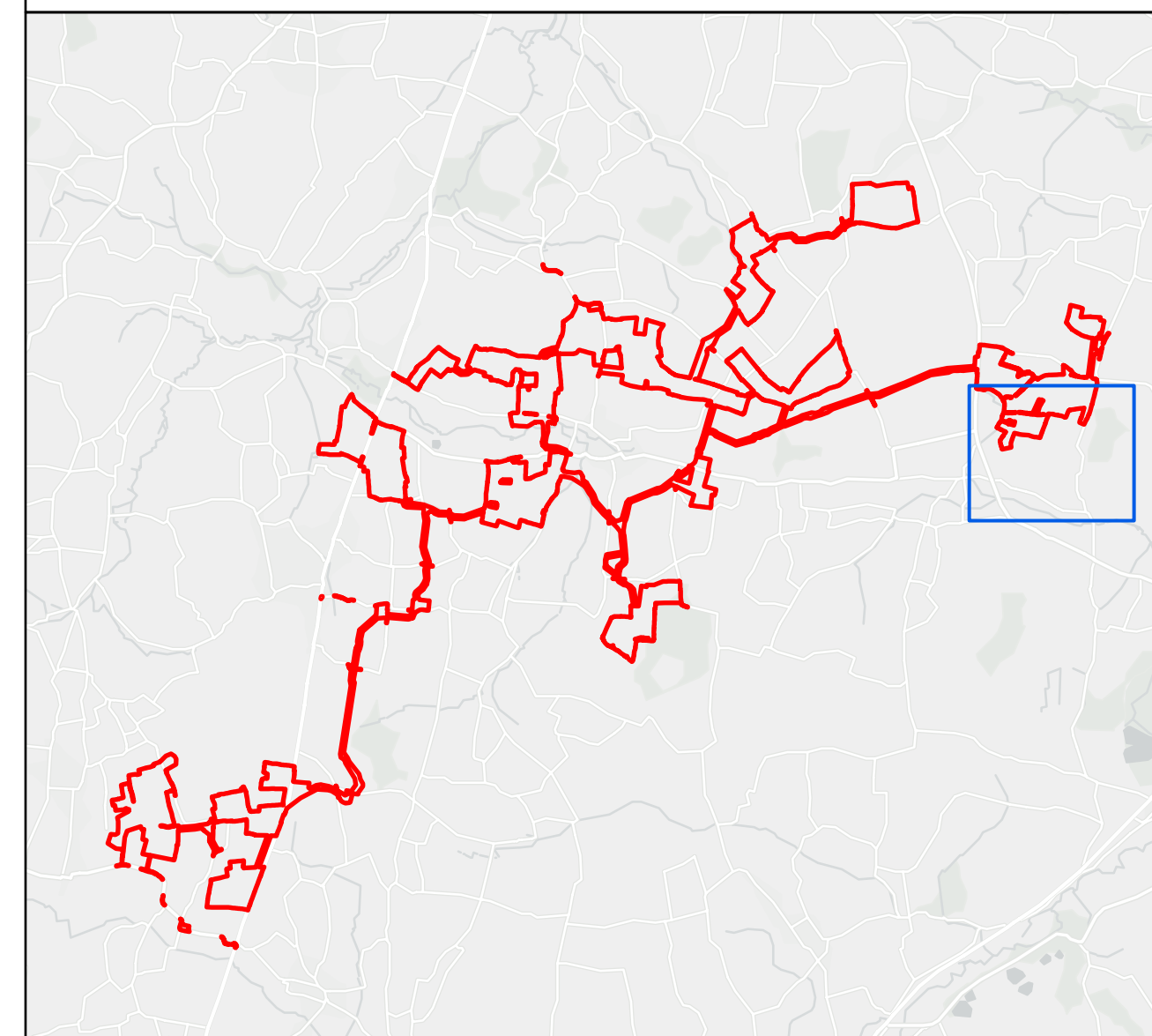
APFP Regulation: 5(2)(k)	Application Doc No: EN0110014/APP12.6
Ref: Streets Plan	Date: 3/4/2026
Drawn by: TL/AD	Checked by: TH

**Streets Plan**  
 Sheet 4 of 19  
 Revision A



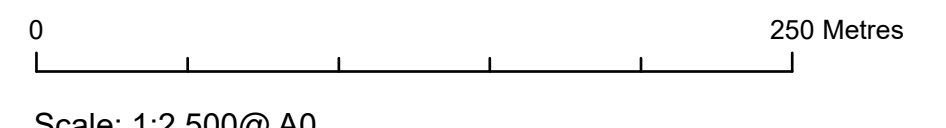
Sheet 4

Sheet 6



- Key**
- Order Limits
  - Sheet Index
  - Reference Point
  - Private access and street works
  - Private street with use temporarily suspended or restricted

Layers: Stantec 2026; IGP 2026; Norfolk County Council  
 Base map: Reproduced from Ordnance Survey digital map data © Crown copyright 2025. All rights reserved. License number: AC000084996  
 Contains OS data © Crown Copyright and database right 2025. Contains data from OS Zoomstack

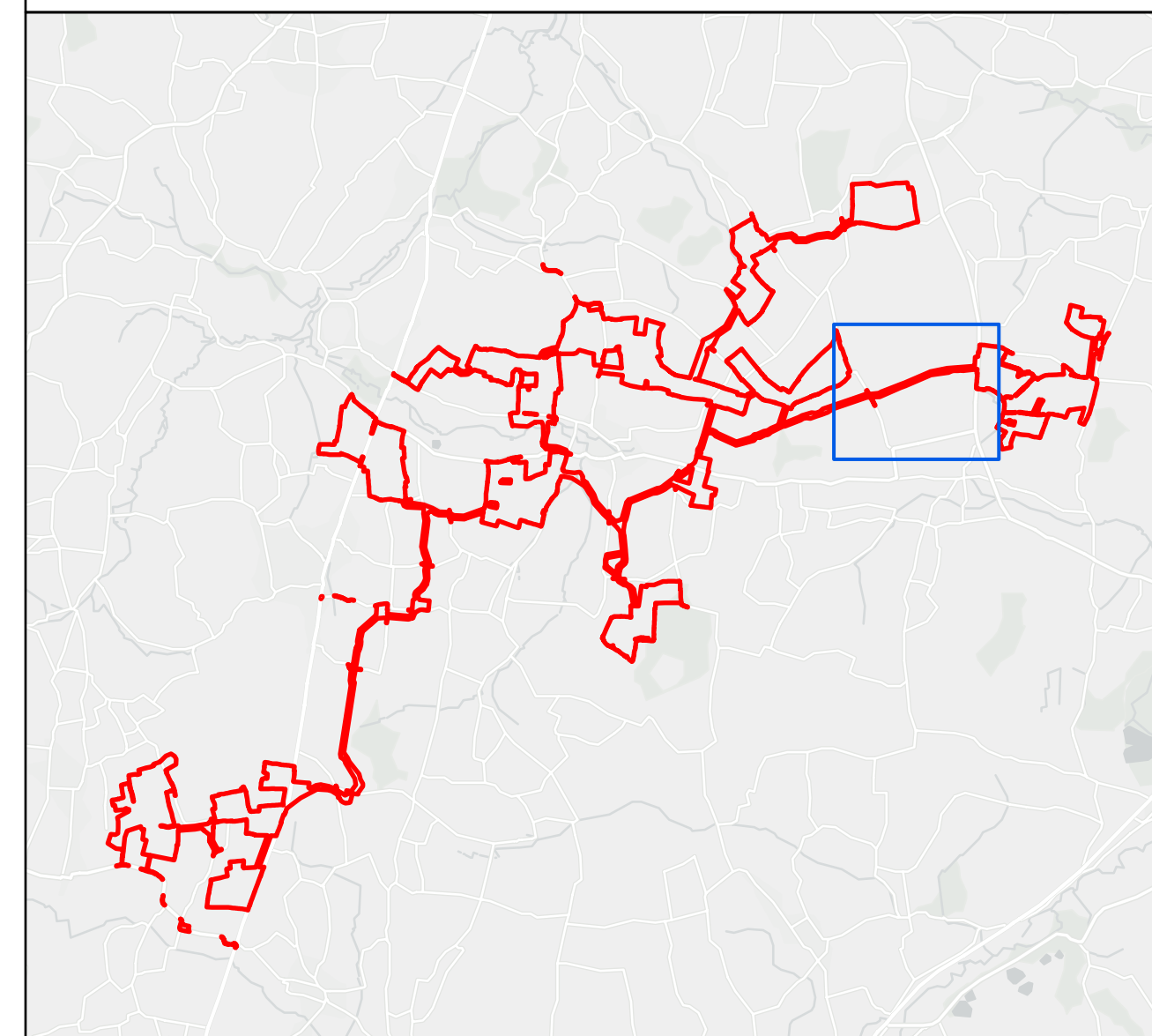
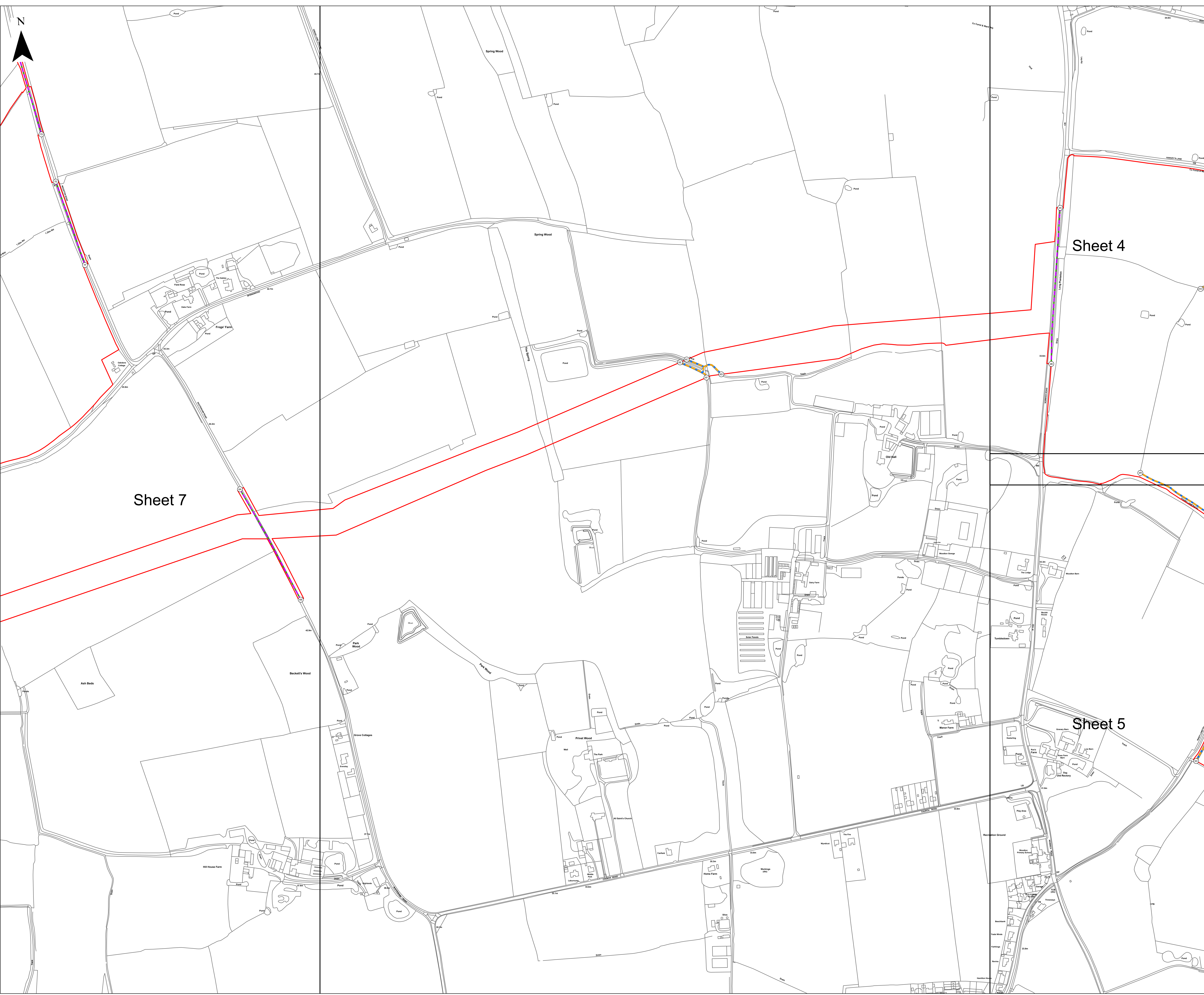









Scale: 1:2,500@ A0

APFP Regulation: 5(2)(k)	Application Doc No: EN0110014/APP12.6
Ref: Streets Plan	Date: 3/4/2026
Drawn by: TL/AD	Checked by: TH

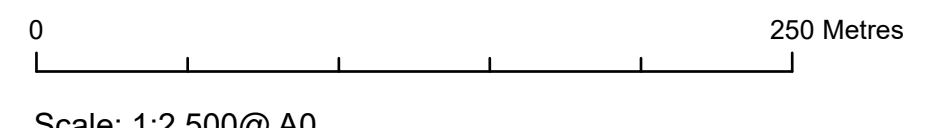
**Streets Plan**  
 Sheet 5 of 19  
 Revision A





- Key**
-  Order Limits
  -  Sheet Index
  -  Reference Point
  -  Private access and street works
  -  Private street with use temporarily suspended or restricted
  -  Street with use temporarily suspended or restricted
  -  Street works - Street subject to traffic regulation measures

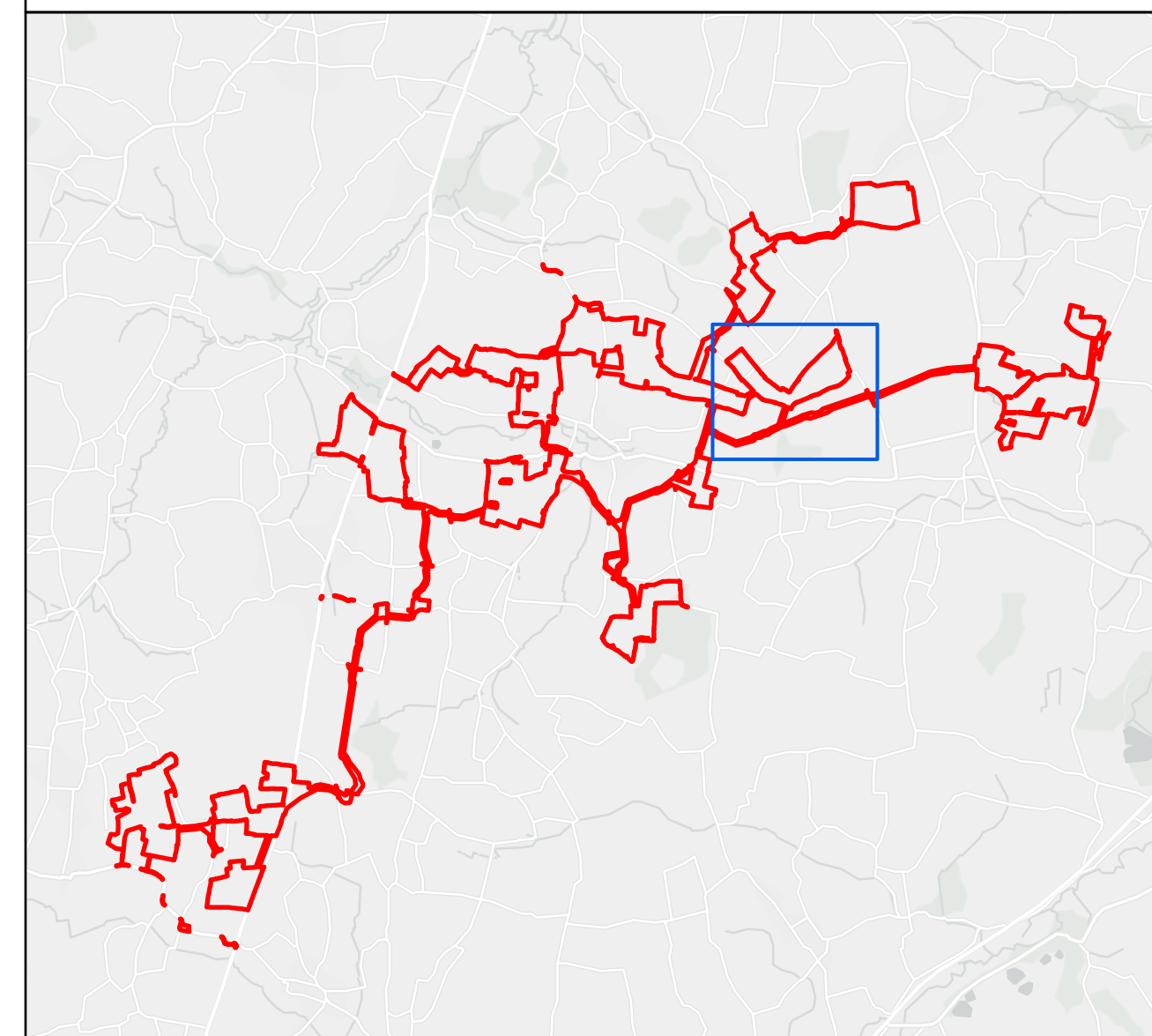
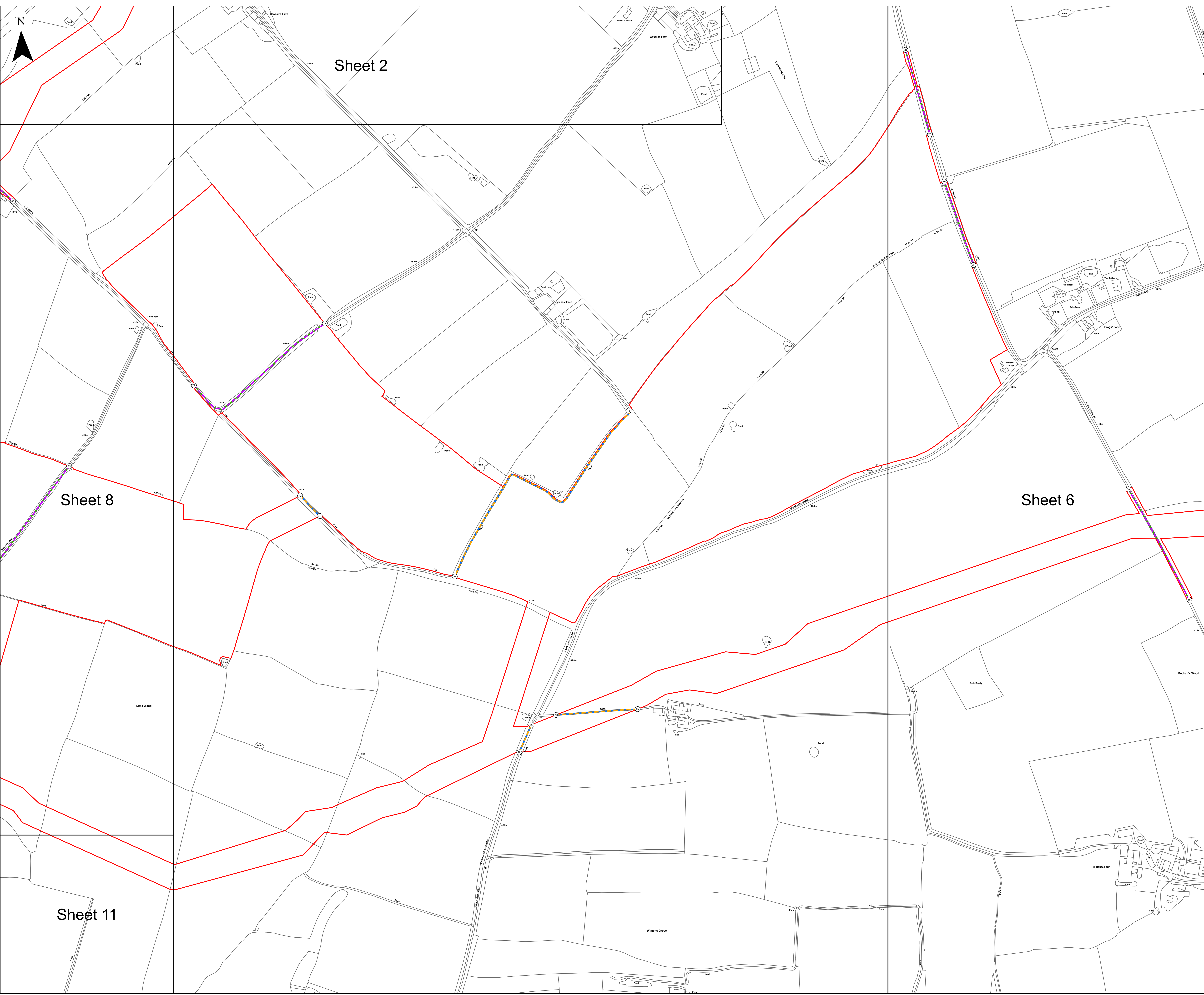
Layers: Stantec 2026; IGP 2026; Norfolk County Council  
 Base map: Reproduced from Ordnance Survey digital map data © Crown copyright 2025. All rights reserved. License number: AC000084996  
 Contains OS data © Crown Copyright and database right 2025. Contains data from OS Zoomstack










Scale: 1:2,500@ A0

APFP Regulation: 5(2)(k)	Application Doc No: EN0110014/APP12.6
Ref: Streets Plan	Date: 3/4/2026
Drawn by: TL/AD	Checked by: TH

**Streets Plan**  
 Sheet 6 of 19  
 Revision A



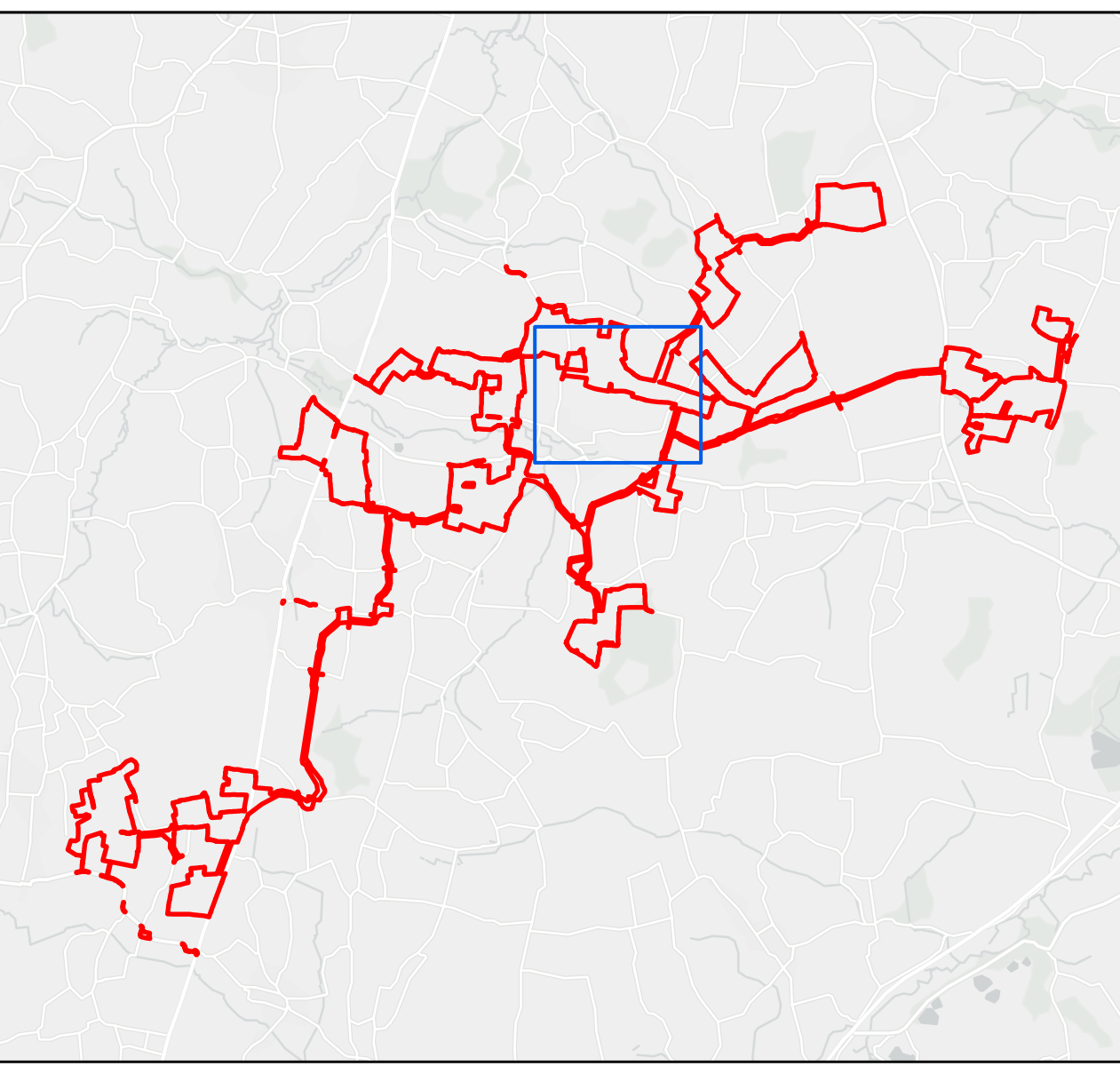
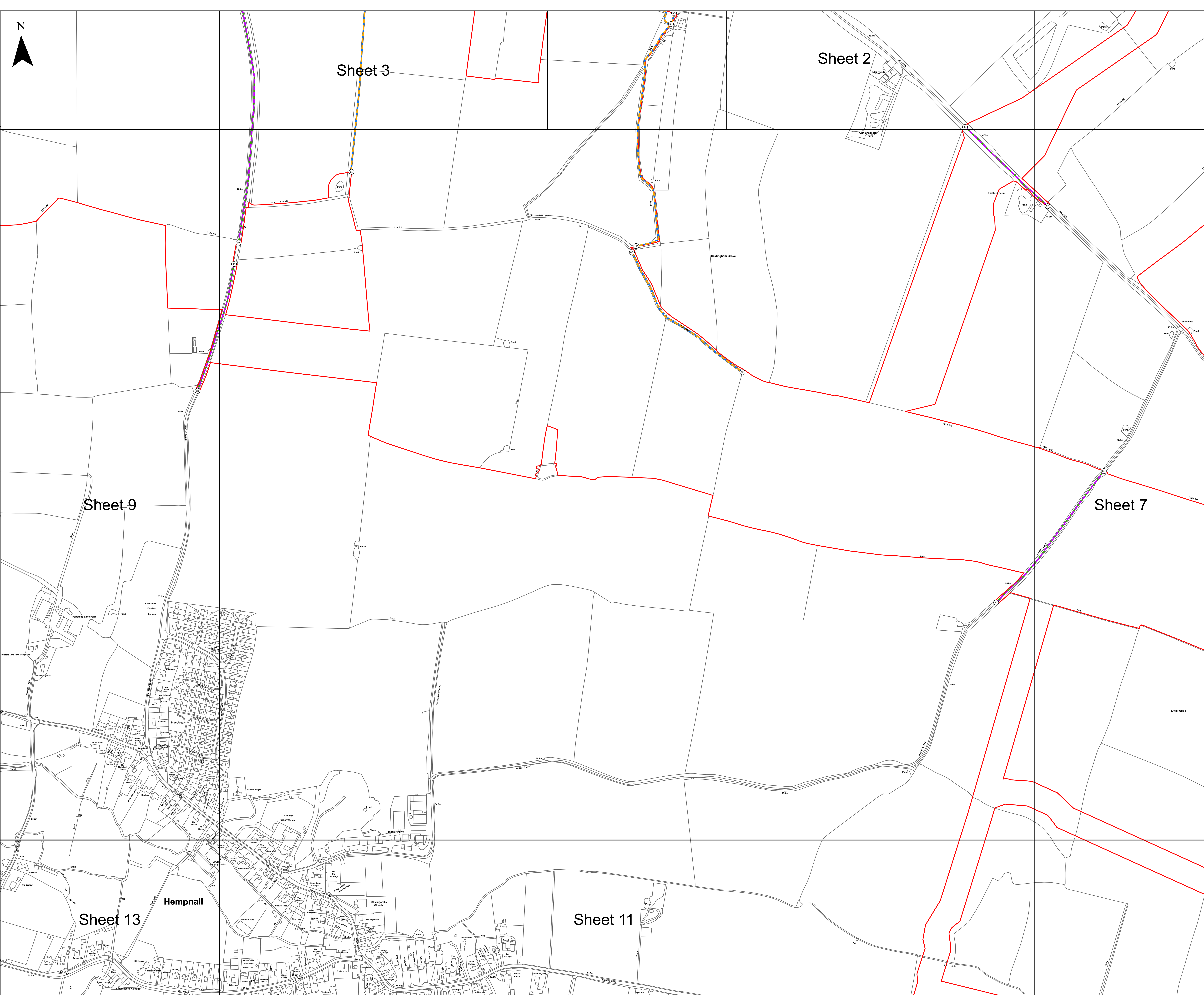
- Key**
-  Order Limits
  -  Sheet Index
  -  Reference Point
  -  Private access and street works
  -  Private street with use temporarily suspended or restricted
  -  Street with use temporarily suspended or restricted
  -  Street works - Street subject to traffic regulation measures

Layers: Stantec 2026; IGP 2026; Norfolk County Council  
 Base map: Reproduced from Ordnance Survey digital map data © Crown copyright 2025. All rights reserved. License number: AC000084996  
 Contains OS data © Crown Copyright and database right 2025. Contains data from OS Zoomstack

0 250 Metres  
 Scale: 1:2,500@A0

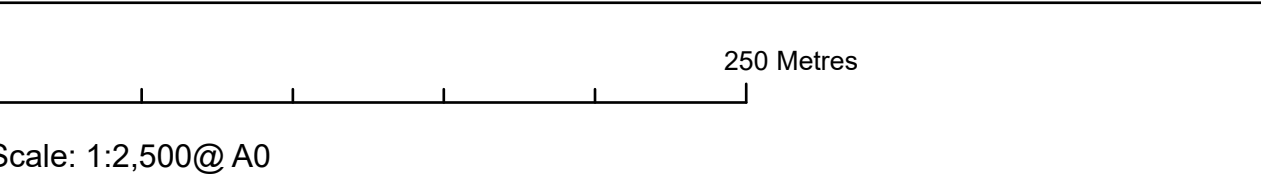
APFP Regulation: 5(2)(k)	Application Doc No: EN0110014/APP12.6
Ref: Streets Plan	Date: 3/4/2026
Drawn by: TL/AD	Checked by: TH

**Streets Plan**  
 Sheet 7 of 19  
 Revision A



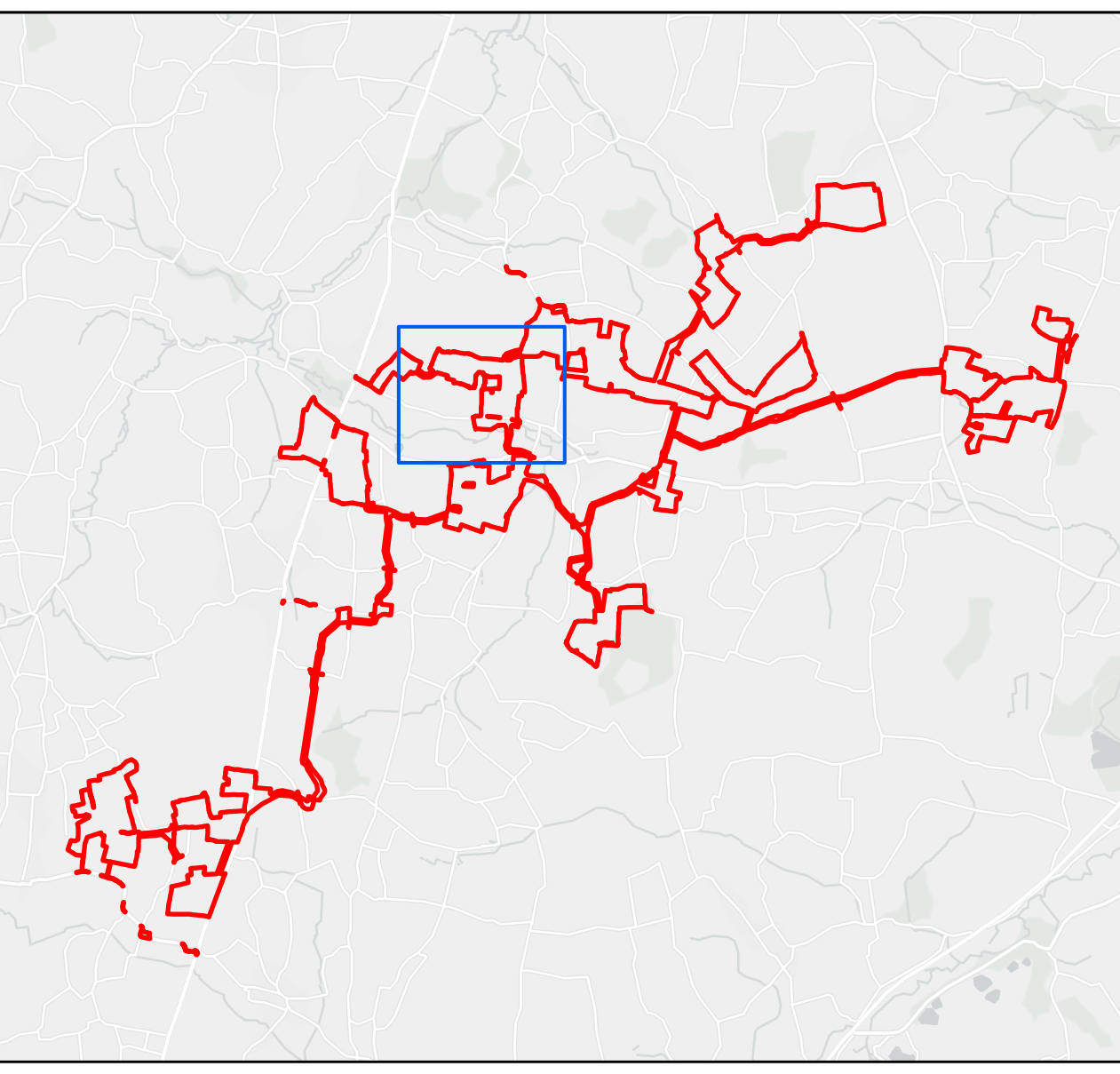
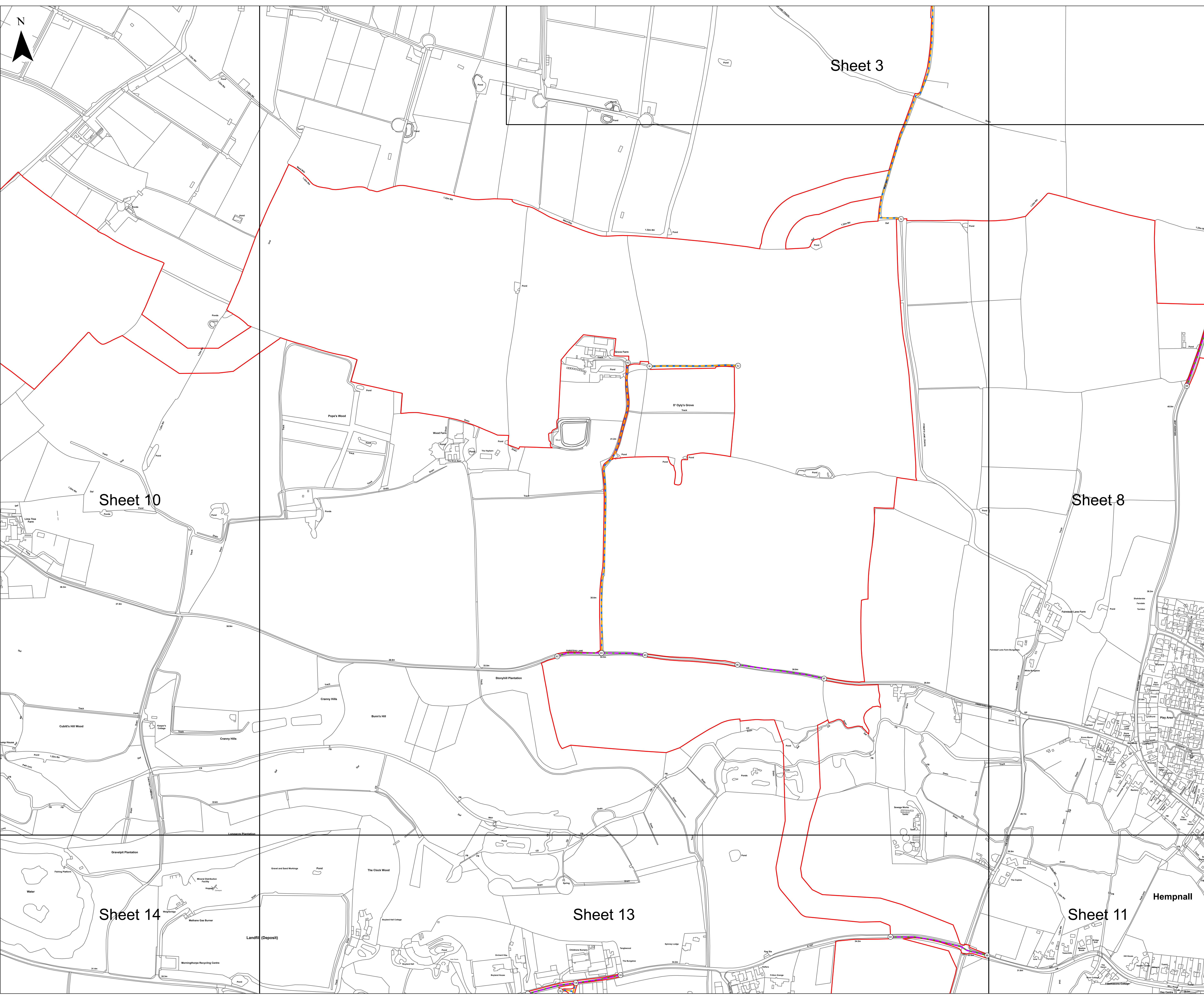
- Key**
- Order Limits
  - Sheet Index
  - Reference Point
  - Private access and street works
  - Private street with use temporarily suspended or restricted
  - Street with use temporarily suspended or restricted
  - Street works - Street subject to traffic regulation measures








Layers: Stantec 2026; IGP 2026; Norfolk County Council  
 Base map: Reproduced from Ordnance Survey digital map data © Crown copyright 2025. All rights reserved. License number: AC000084996  
 Contains OS data © Crown Copyright and database right 2025. Contains data from OS Zoomstack



APFP Regulation: 5(2)(k)	Application Doc No: EN0110014/APP12.6
Ref: Streets Plan	Date: 3/4/2026
Drawn by: TL/AD	Checked by: TH

**Streets Plan**  
 Sheet 8 of 19  
 Revision A



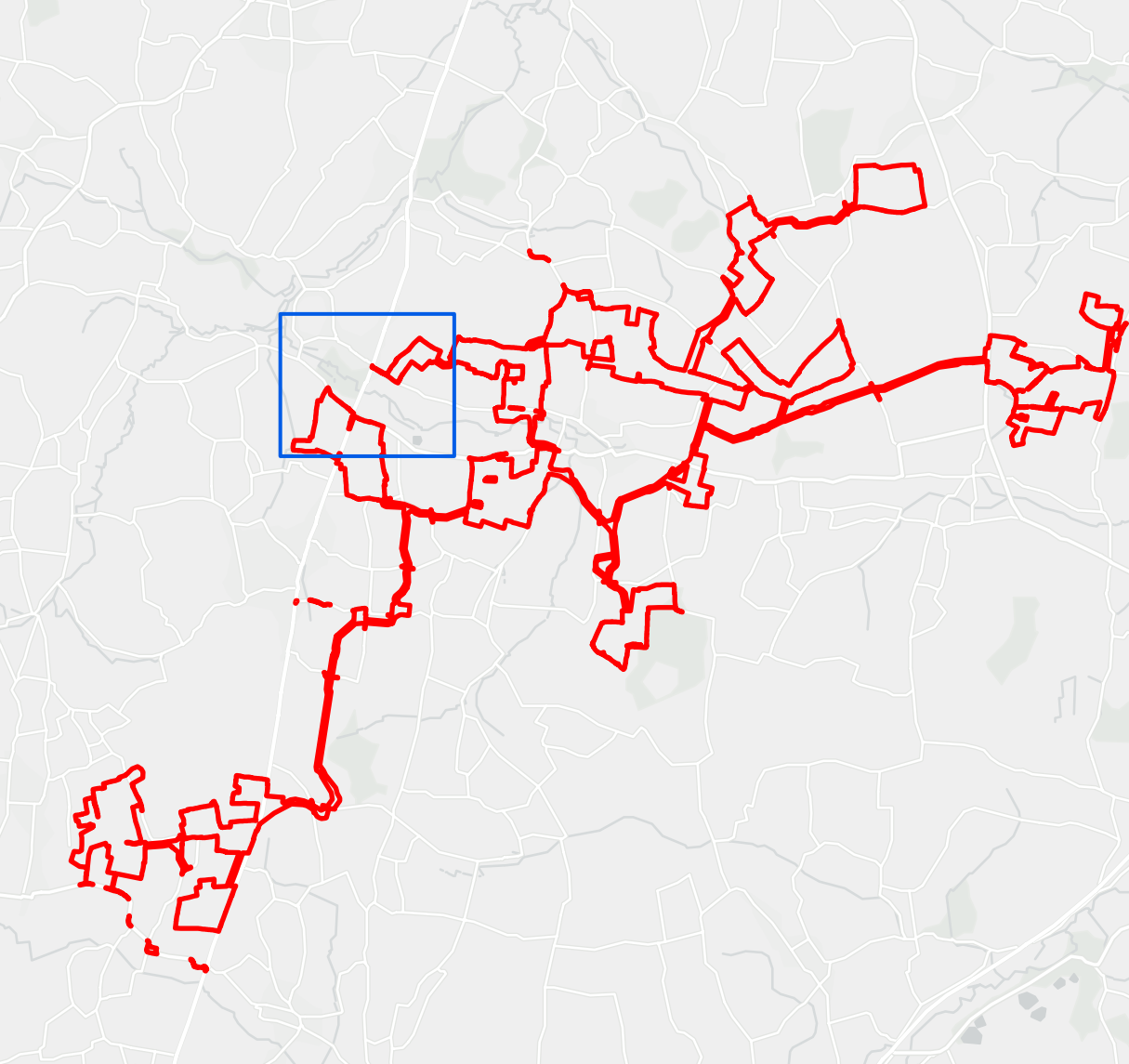
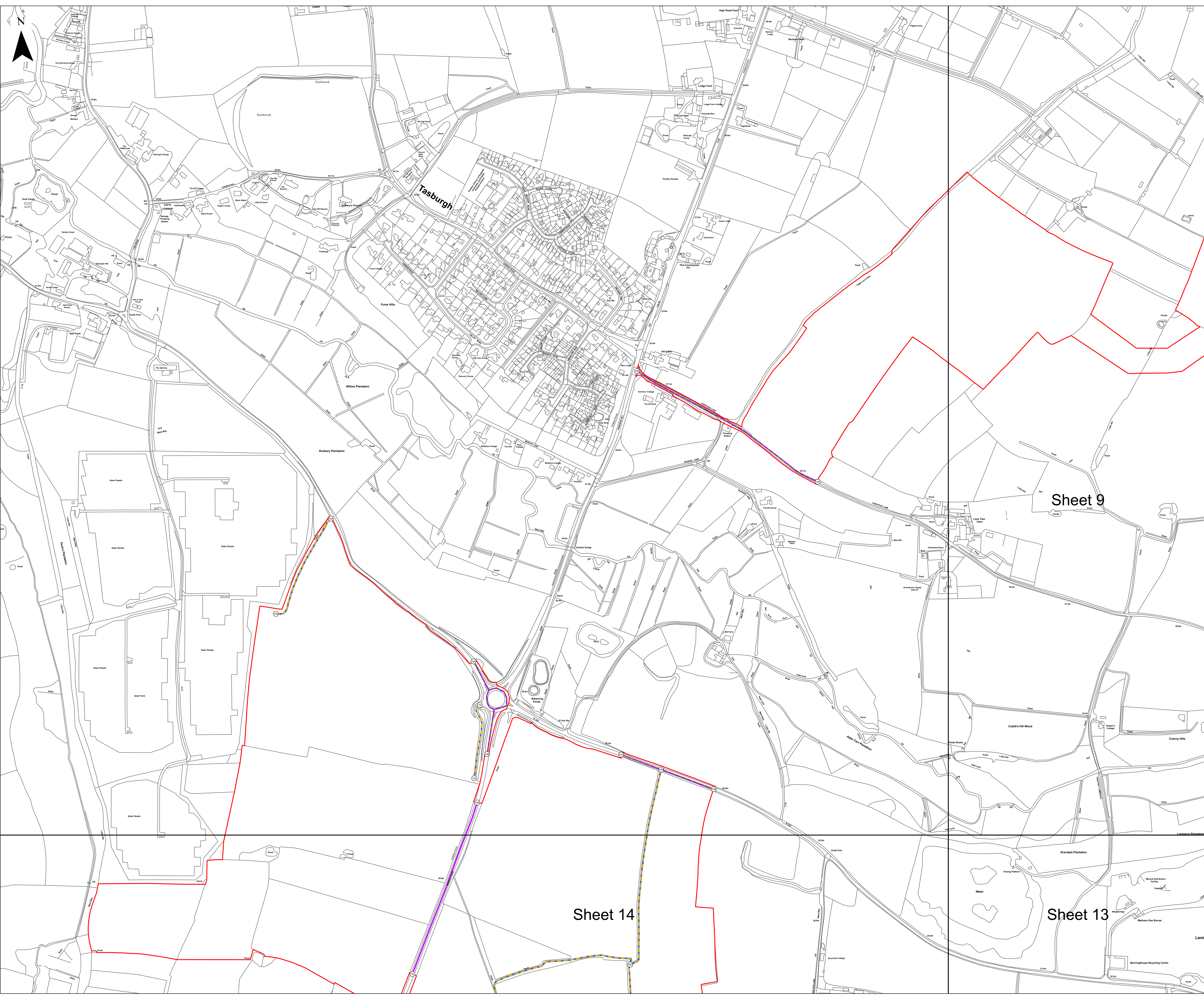
- Key**
-  Order Limits
  -  Sheet Index
  -  Reference Point
  -  Private access and street works
  -  Private street with use temporarily suspended or restricted
  -  Street with use temporarily suspended or restricted
  -  Street works - Street subject to traffic regulation measures








Layers: Stantec 2026; SGP 2026; Norfolk County Council  
 Base map: Reproduced from Ordnance Survey digital map data © Crown copyright 2025. All rights reserved. License number: AC000084996  
 Contains OS data © Crown Copyright and database right 2025. Contains data from OS Zoomstack

0 250 Metres  
 Scale: 1:2,500@A0

APFP Regulation: 5(2)(k)	Application Doc No: EN0110014/APP12.6
Ref: Streets Plan	Date: 3/4/2026
Drawn by: TL/AD	Checked by: TH

**Streets Plan**  
 Sheet 9 of 19  
 Revision A



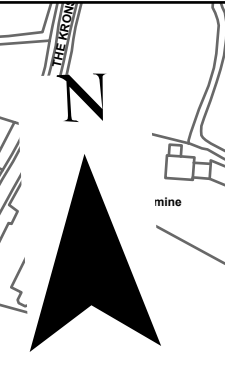
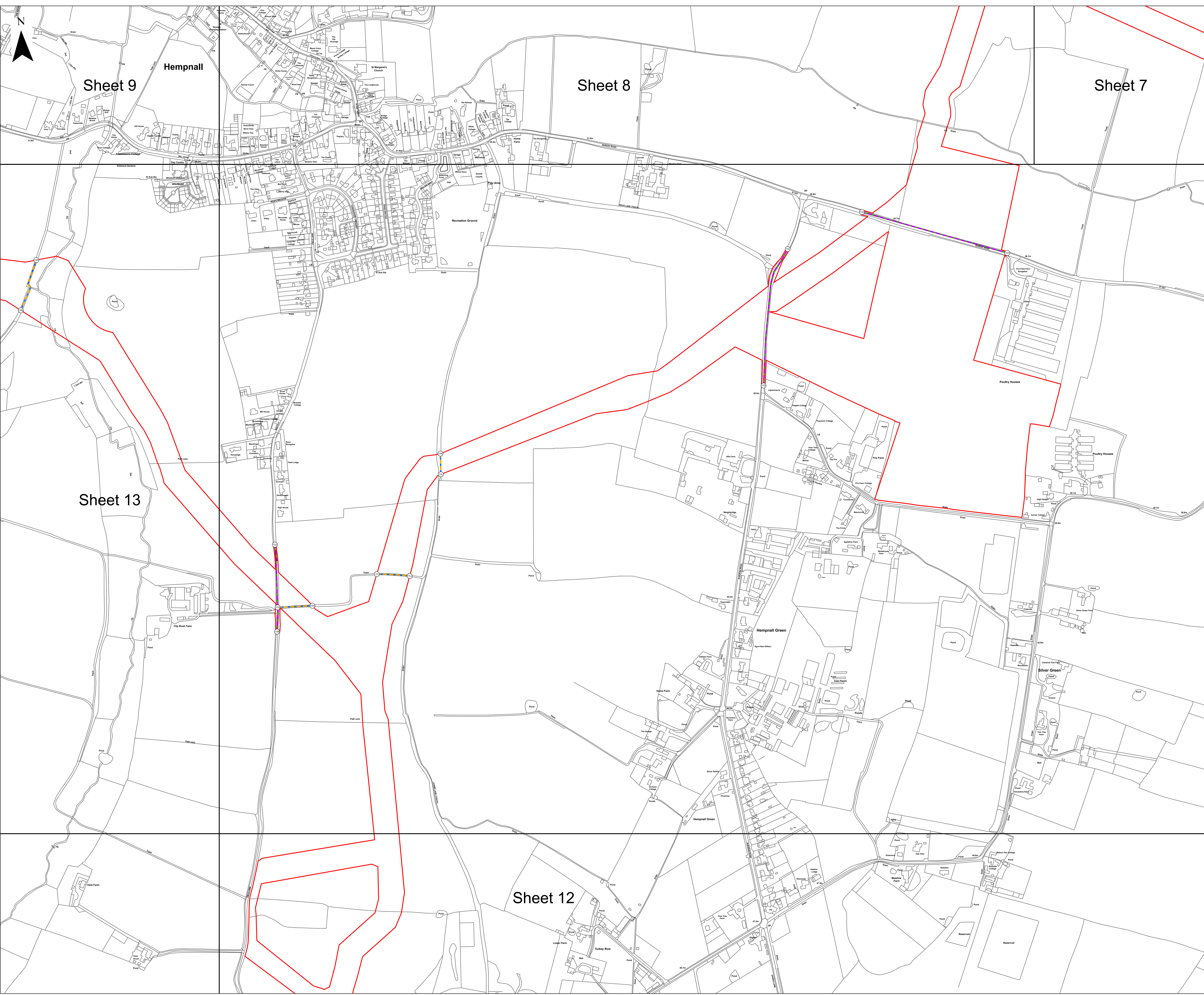
- Key**
-  Order Limits
  -  Sheet Index
  -  Reference Point
  -  Private access and street works
  -  Private street with use temporarily suspended or restricted
  -  Street with use temporarily suspended or restricted
  -  Street works - Street subject to traffic regulation measures

Layers: Stantec 2026; IGP 2026; Norfolk County Council  
 Base map: Reproduced from Ordnance Survey digital map data © Crown copyright 2025. All rights reserved. License number: AC000084996  
 Contains OS data © Crown Copyright and database right 2025. Contains data from OS Zoomstack

0 250 Metres  
 Scale: 1:2,500@A0

APFP Regulation: 5(2)(k)	Application Doc No: EN0110014/APP12.6
Ref: Streets Plan	Date: 3/4/2026
Drawn by: TL/AD	Checked by: TH

**Streets Plan**  
 Sheet 10 of 19  
 Revision A



Sheet 9

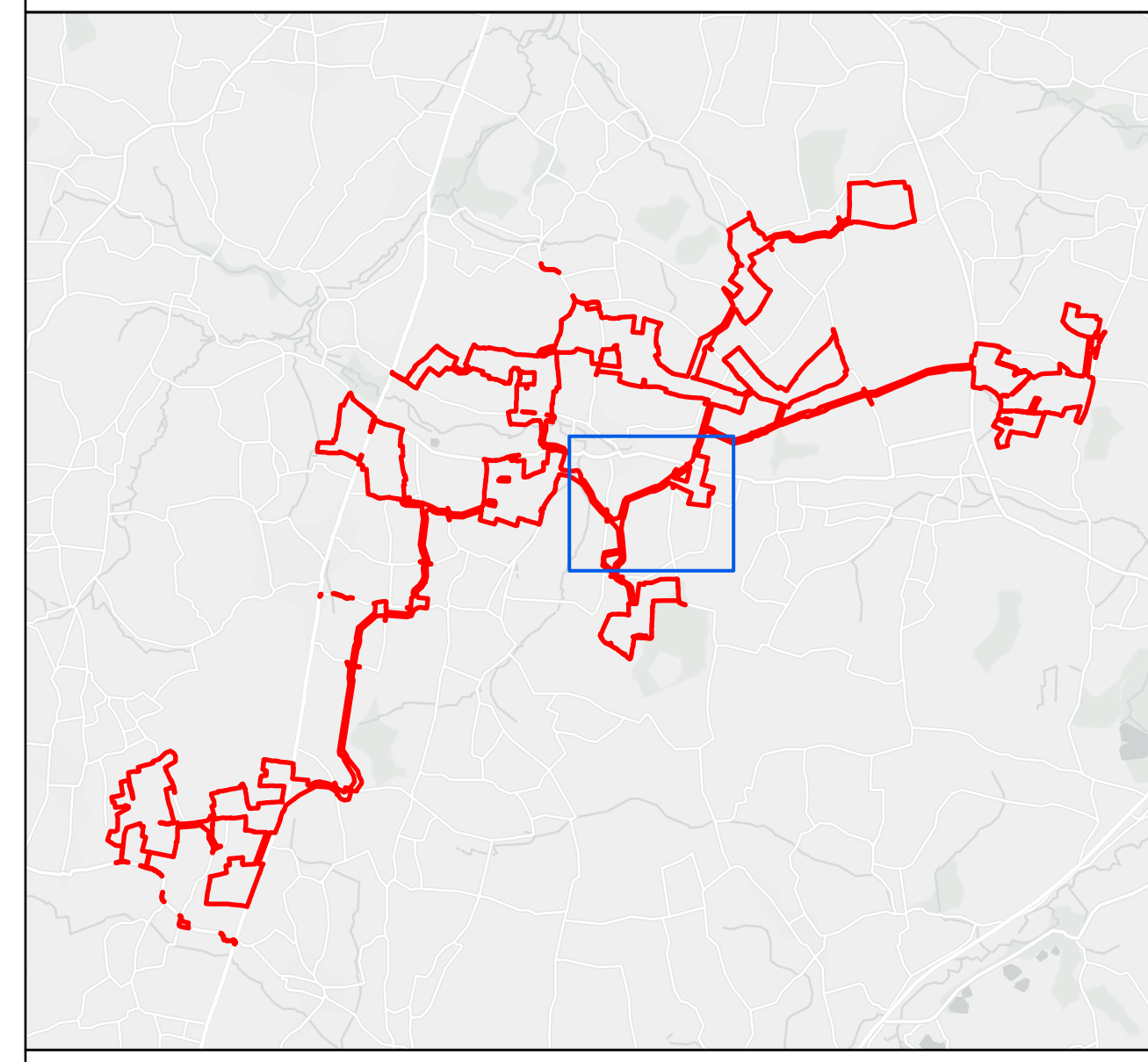
Hempnall

Sheet 8

Sheet 7

Sheet 13

Sheet 12



- Key**
- Order Limits
  - Sheet Index
  - Reference Point
  - Private access and street works
  - Private street with use temporarily suspended or restricted
  - Street with use temporarily suspended or restricted
  - Street works - Street subject to traffic regulation measures


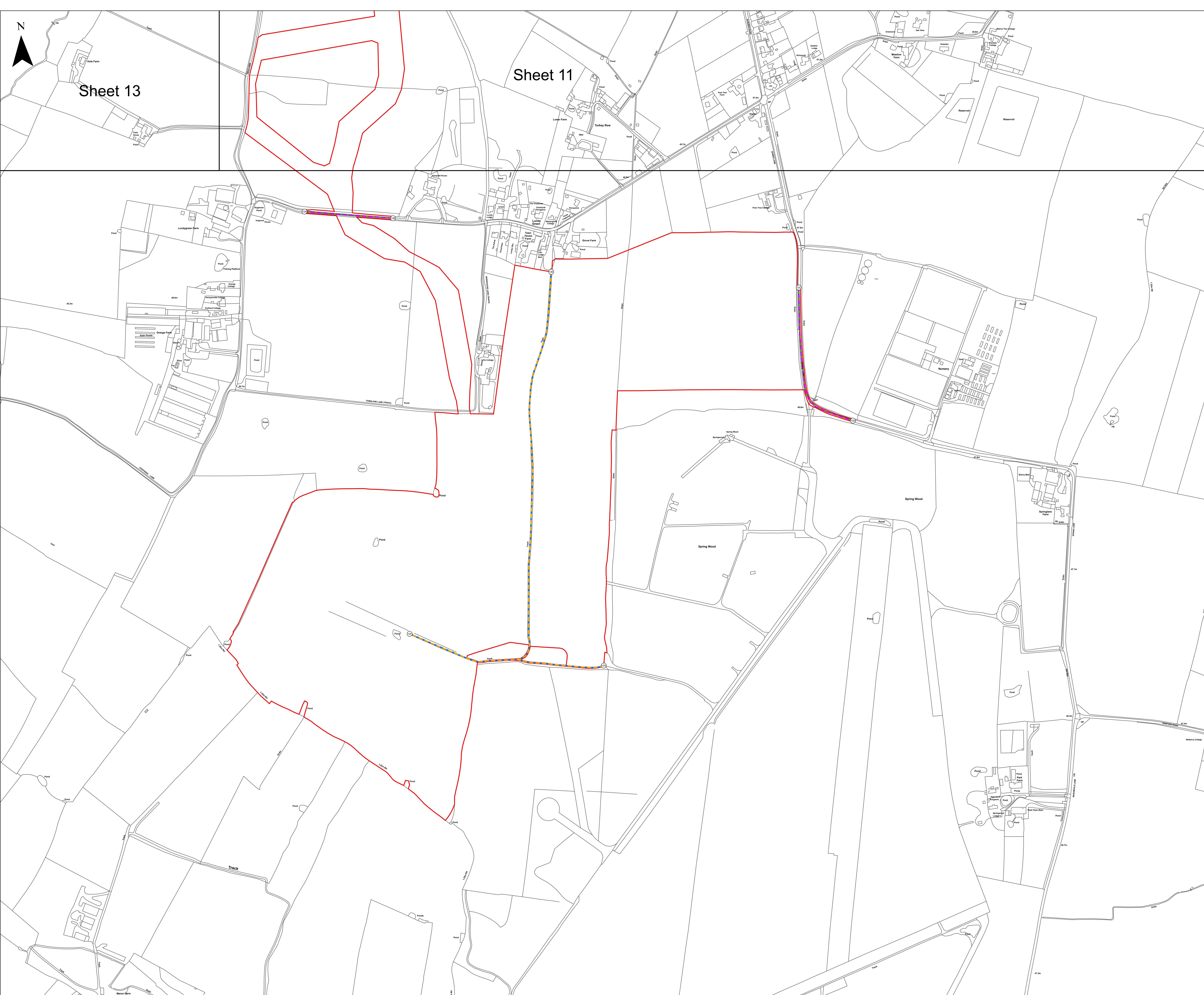
Layers: Stantec 2026; SFP 2026; Norfolk County Council  
 Base map: Reproduced from Ordnance Survey digital map data © Crown copyright 2025. All rights reserved. License number: AC000084996  
 Contains OS data © Crown Copyright and database right 2025. Contains data from OS Zoomstack

0 250 Metres  
 Scale: 1:2,500@A0

APFP Regulation: 5(2)(k)	Application Doc No: EN0110014/APP12.6
Ref: Streets Plan	Date: 3/4/2026
Drawn by: TL/AD	Checked by: TH

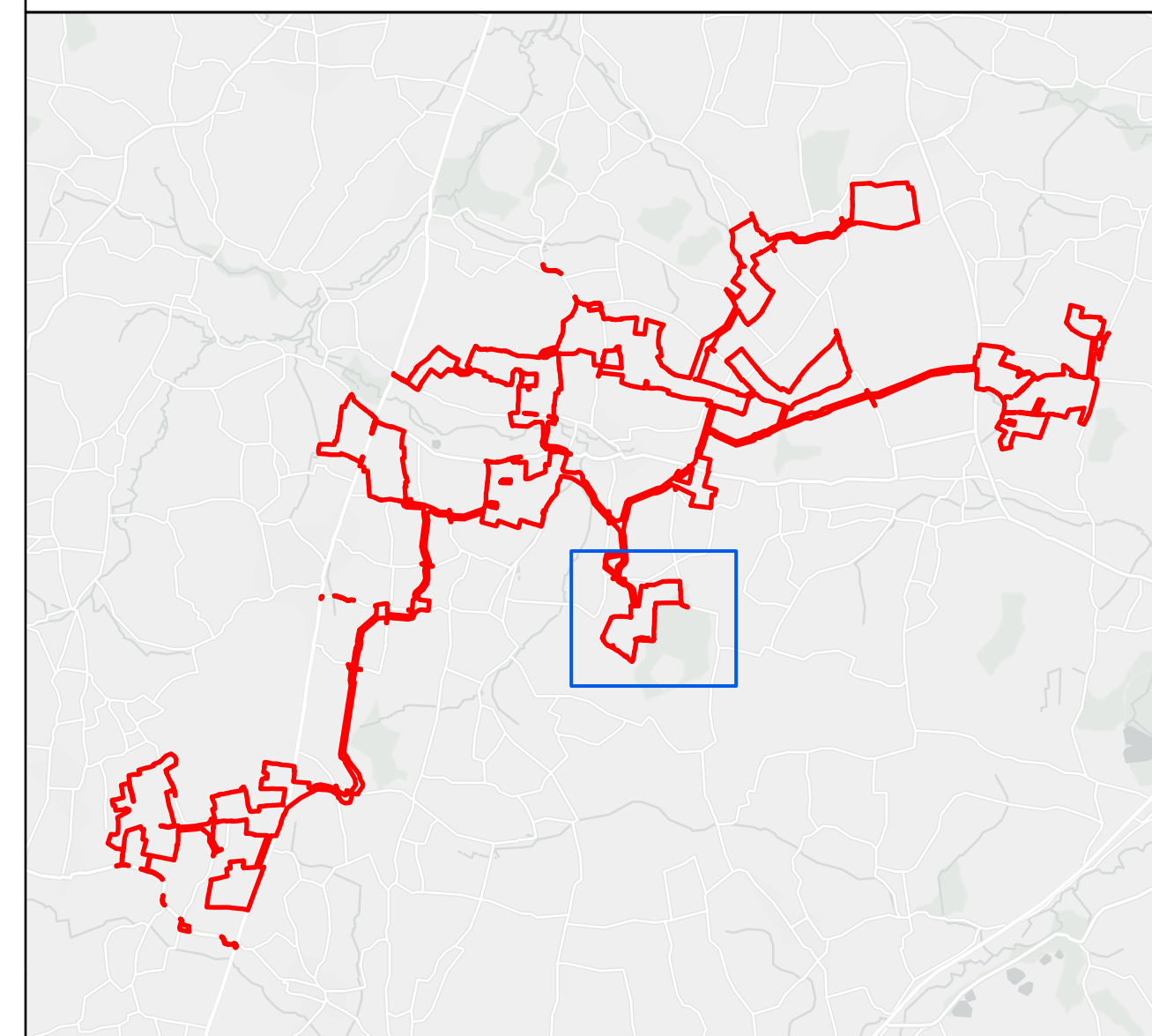
**Streets Plan**  
 Sheet 11 of 19  
 Revision A





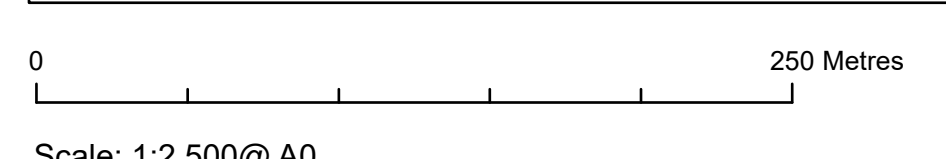
Sheet 13

Sheet 11



- Key**
- Order Limits
  - Sheet Index
  - Reference Point
  - Private access and street works
  - Private street with use temporarily suspended or restricted
  - Street with use temporarily suspended or restricted
  - Street works - Street subject to traffic regulation measures

Layers: Stantec 2026; SFP 2026; Norfolk County Council  
 Base map: Reproduced from Ordnance Survey digital map data © Crown copyright 2025. All rights reserved. License number: AC000084996  
 Contains OS data © Crown Copyright and database right 2025. Contains data from OS Zoomstack

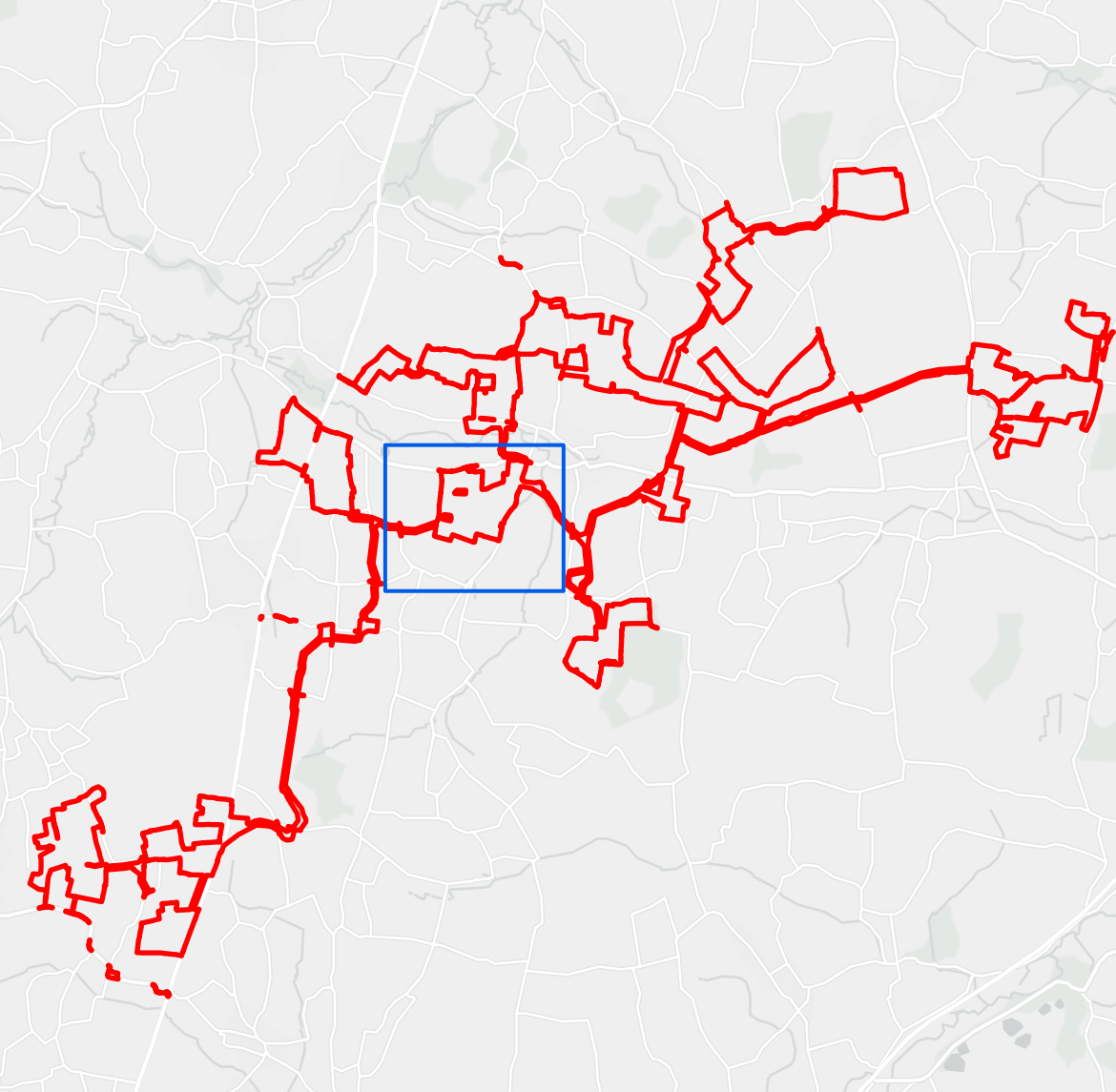
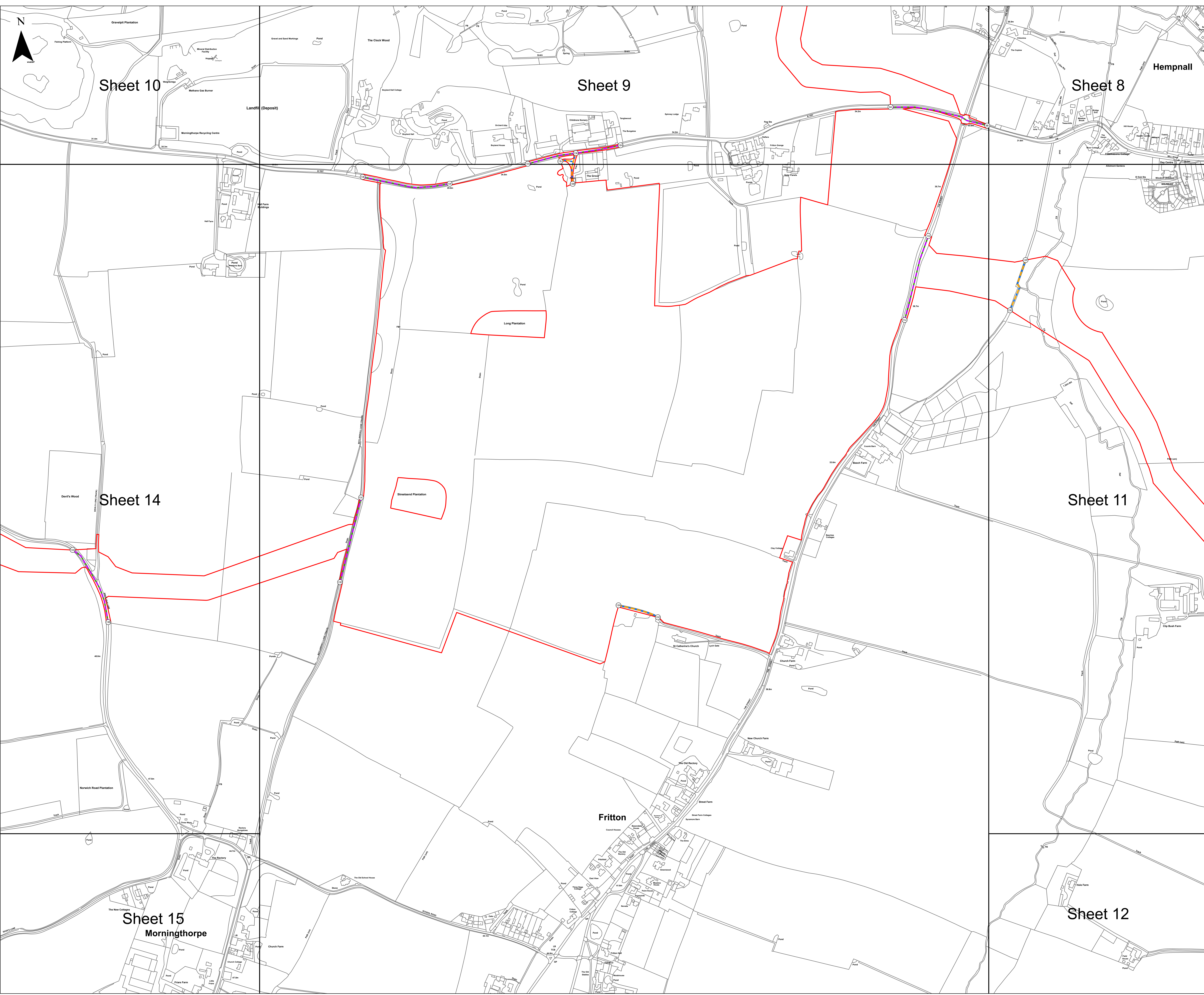


Scale: 1:2,500@ A0

APFP Regulation: 5(2)(k)	Application Doc No: EN0110014/APP12.6
Ref: Streets Plan	Date: 3/4/2026
Drawn by: TL/AD	Checked by: TH

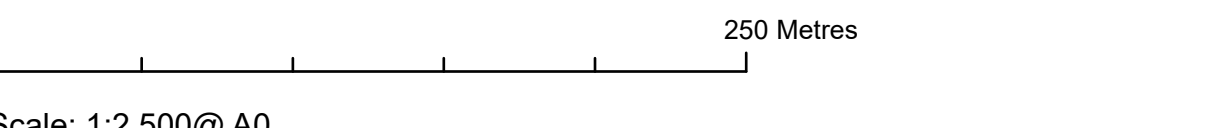
**Streets Plan**  
 Sheet 12 of 19  
 Revision A





- Key**
- Order Limits
  - Sheet Index
  - Reference Point
  - Private access and street works
  - Private street with use temporarily suspended or restricted
  - Street with use temporarily suspended or restricted
  - Street works - Street subject to traffic regulation measures

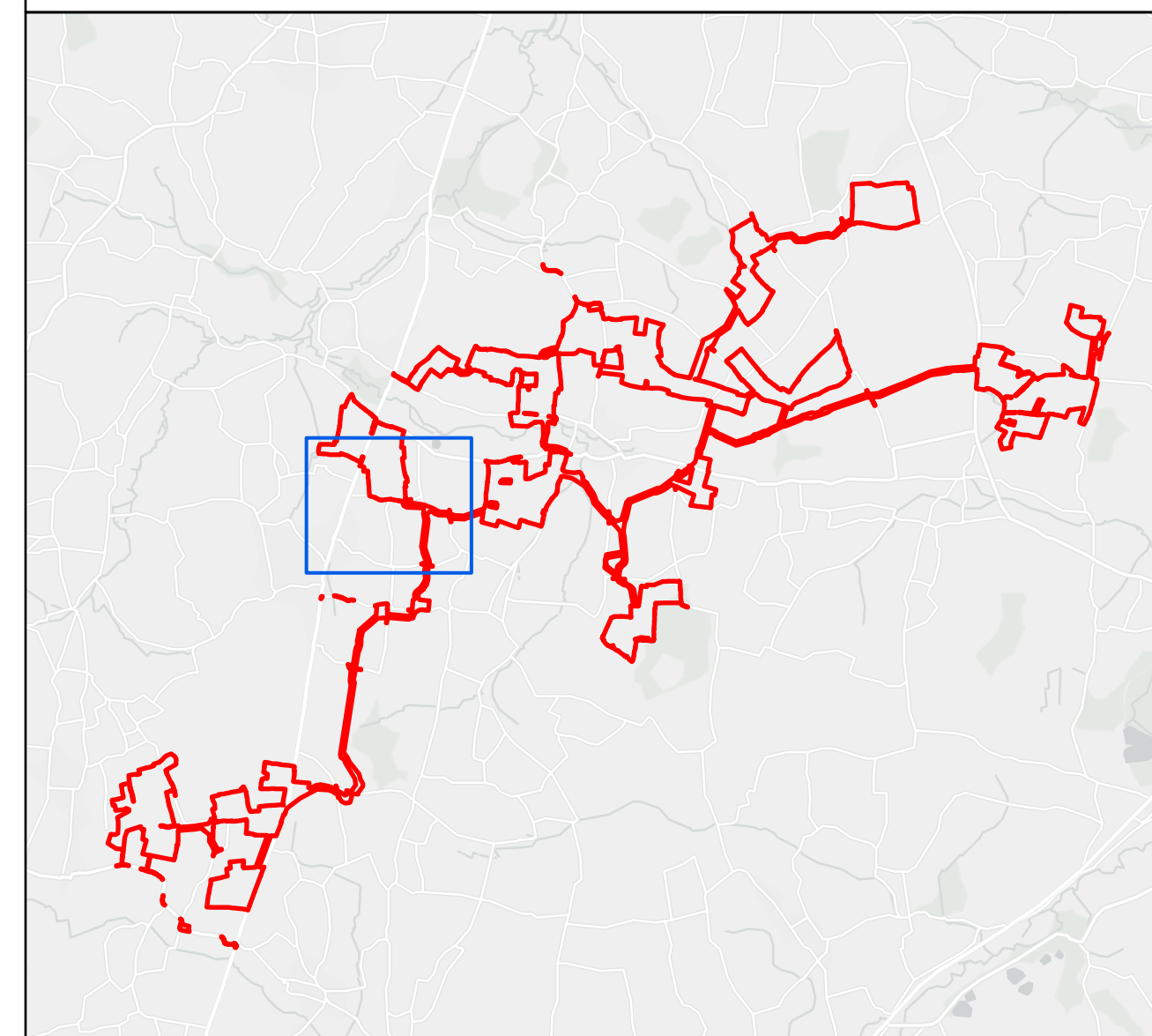

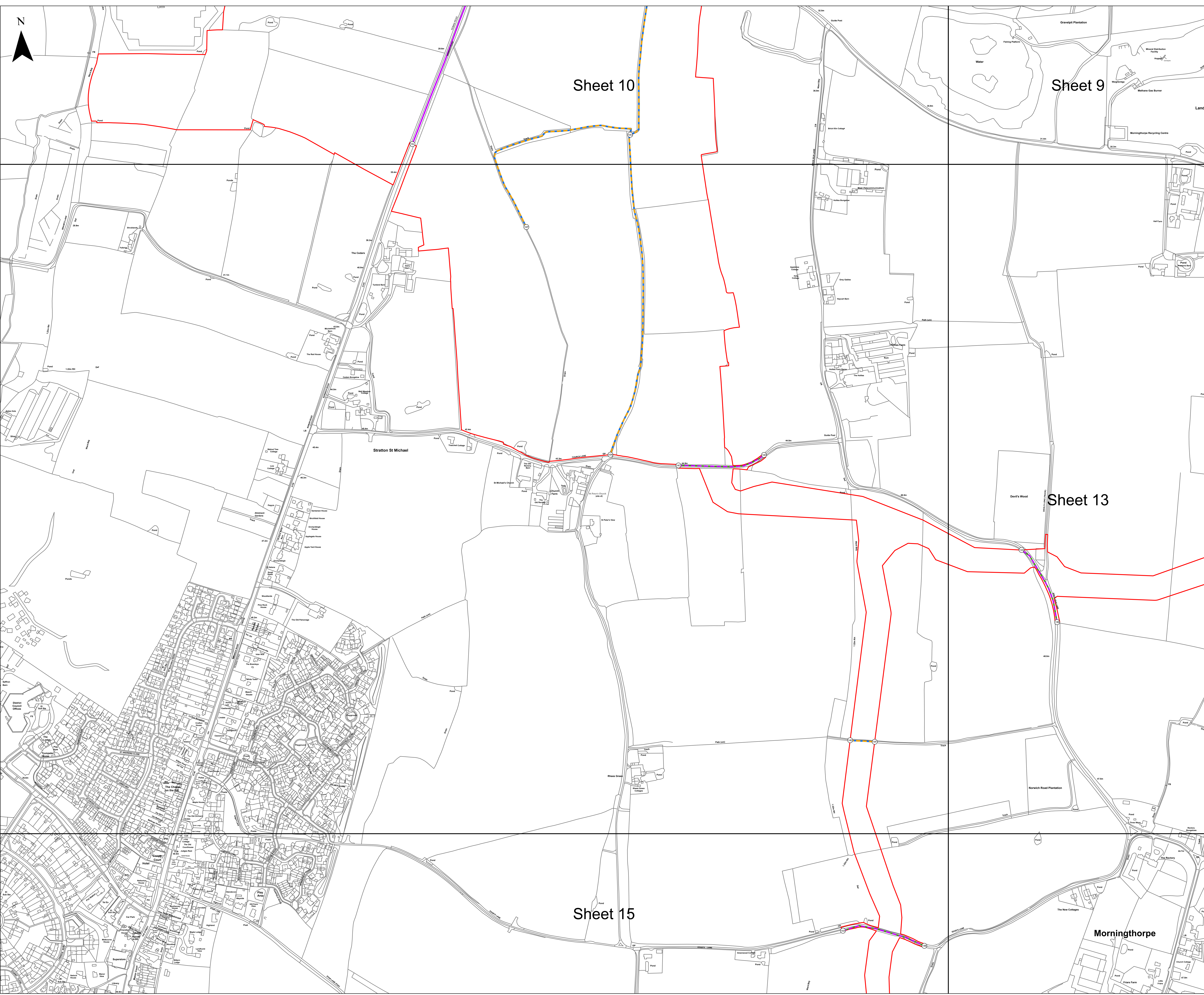
Layers: Stantec 2026; SFP 2026; Norfolk County Council  
 Base map: Reproduced from Ordnance Survey digital map data © Crown copyright 2026. All rights reserved. License number: AC000084996  
 Contains OS data © Crown Copyright and database right 2026. Contains data from OS Zoomstack










Scale: 1:2,500@A0

APFP Regulation: 5(2)(k)	Application Doc No: EN0110014/APP12.6
Ref: Streets Plan	Date: 3/4/2026
Drawn by: TL/AD	Checked by: TH

**Streets Plan**  
 Sheet 13 of 19  
 Revision A



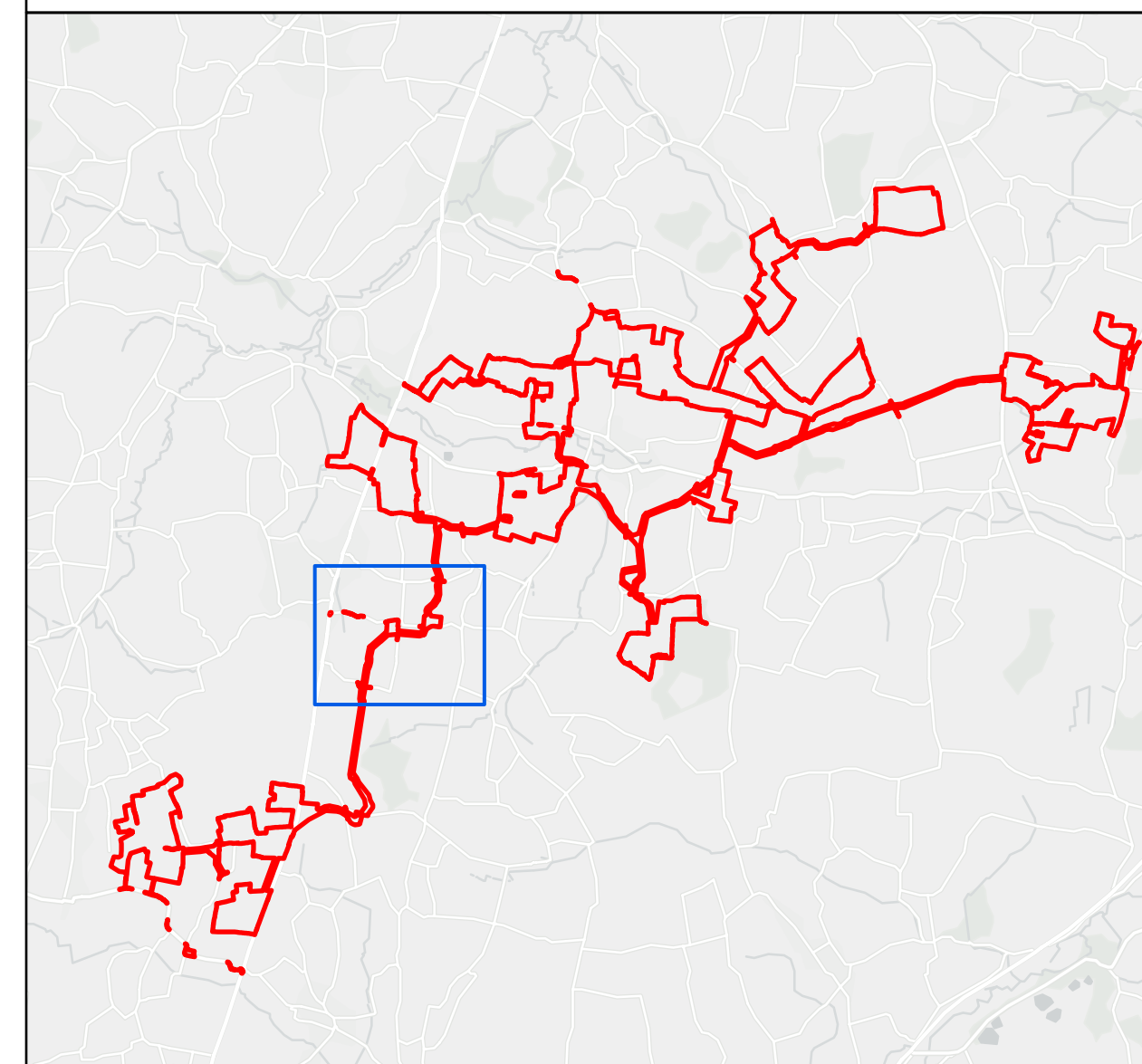
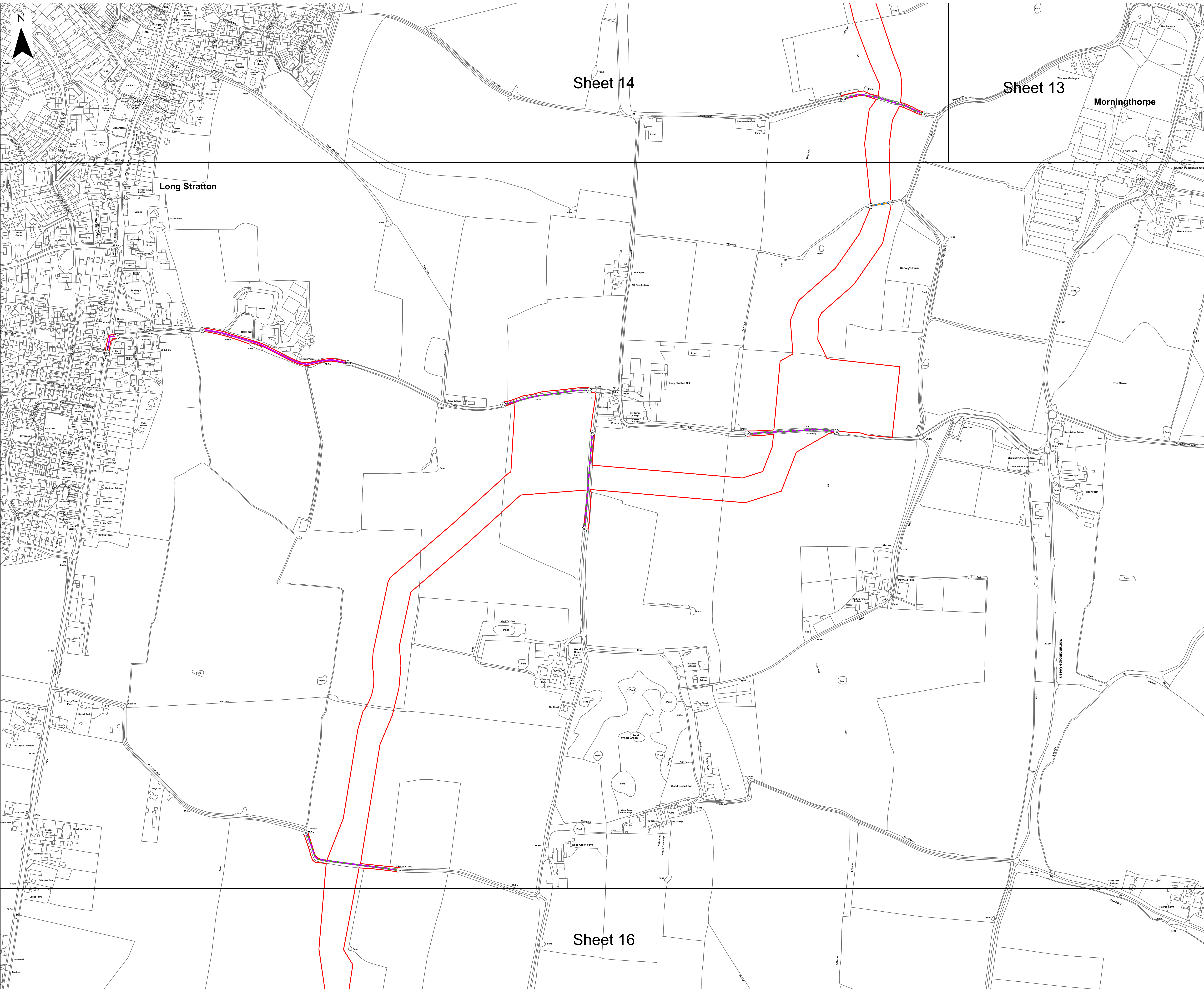
- Key**
-  Order Limits
  -  Sheet Index
  -  Reference Point
  -  Private access and street works
  -  Private street with use temporarily suspended or restricted
  -  Street with use temporarily suspended or restricted
  -  Street works - Street subject to traffic regulation measures








Layers: Stantec 2026; IGP 2026; Norfolk County Council  
 Base map: Reproduced from Ordnance Survey digital map data © Crown copyright 2025. All rights reserved. License number: AC000084996  
 Contains OS data © Crown Copyright and database right 2025. Contains data from OS Zoomstack

0 250 Metres  
 Scale: 1:2,500@A0

APFP Regulation: 5(2)(k)	Application Doc No: EN0110014/APP12.0
Ref: Streets Plan	Date: 3/4/2026
Drawn by: TL/AD	Checked by: TH

**Streets Plan**  
 Sheet 14 of 19  
 Revision A

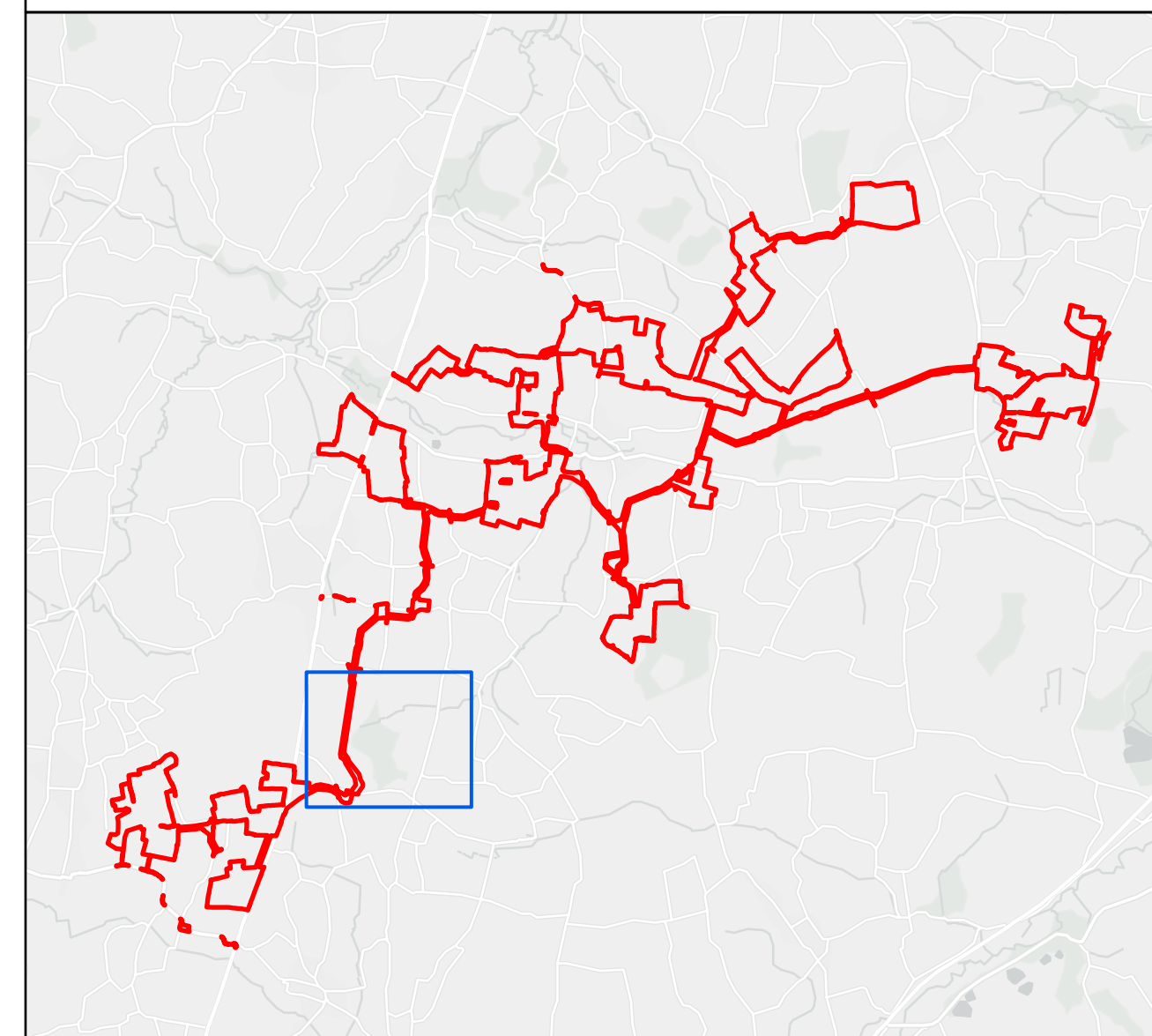
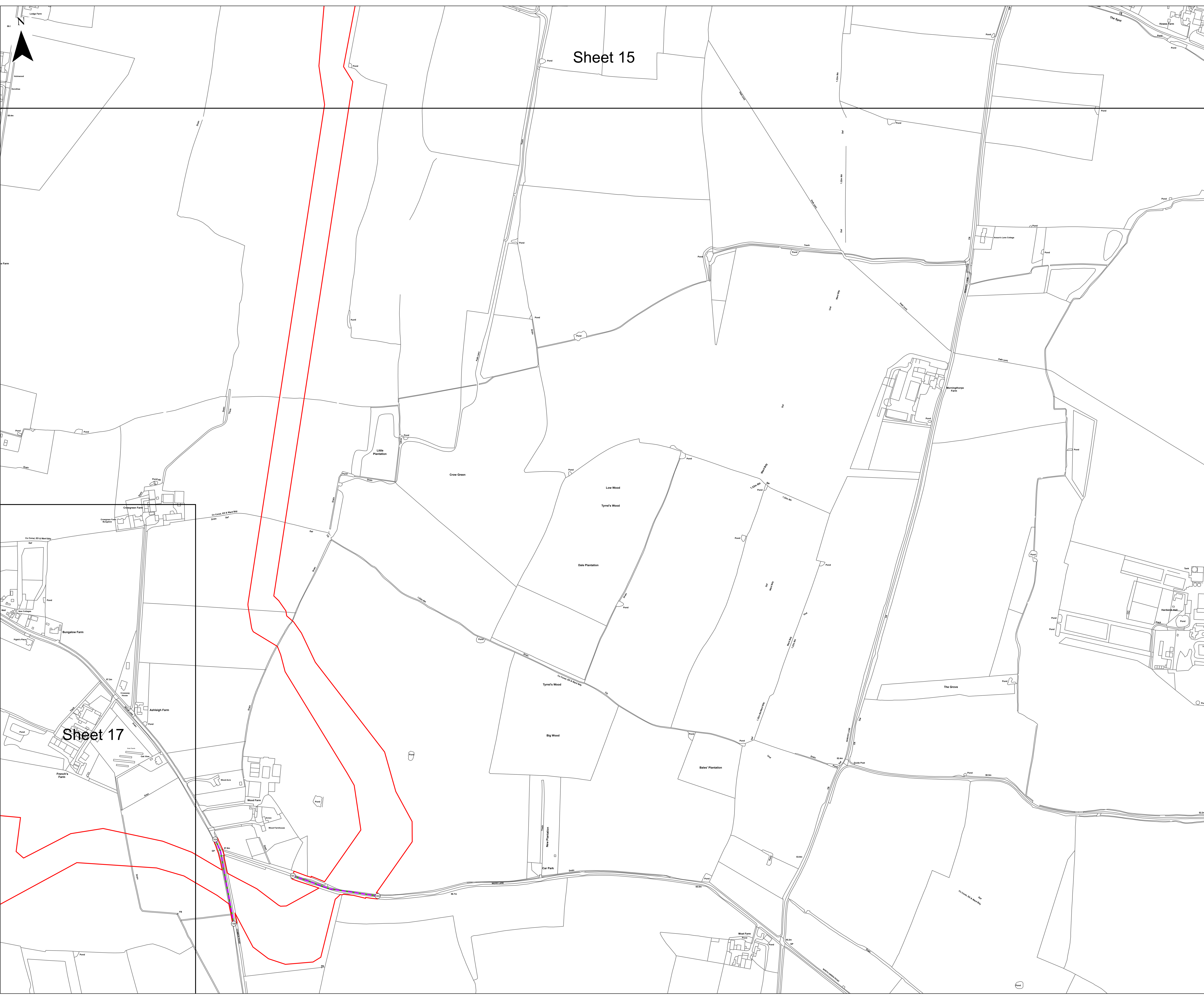







- Key**
-  Order Limits
  -  Sheet Index
  -  Reference Point
  -  Private access and street works
  -  Private street with use temporarily suspended or restricted
  -  Street with use temporarily suspended or restricted
  -  Street works - Street subject to traffic regulation measures

Layers: Stantec 2026; IGP 2026; Norfolk County Council  
 Base map: Reproduced from Ordnance Survey digital map data © Crown copyright 2026. All rights reserved. License number: AC000084996  
 Contains OS data © Crown Copyright and database right 2026. Contains data from OS Zoomstack

0 250 Metres  
 Scale: 1:2,500@ A0

APFP Regulation: 5(2)(k)	Application Doc No: EN0110014/APP12.6
Ref: Streets Plan	Date: 3/4/2026
Drawn by: TL/AD	Checked by: TH



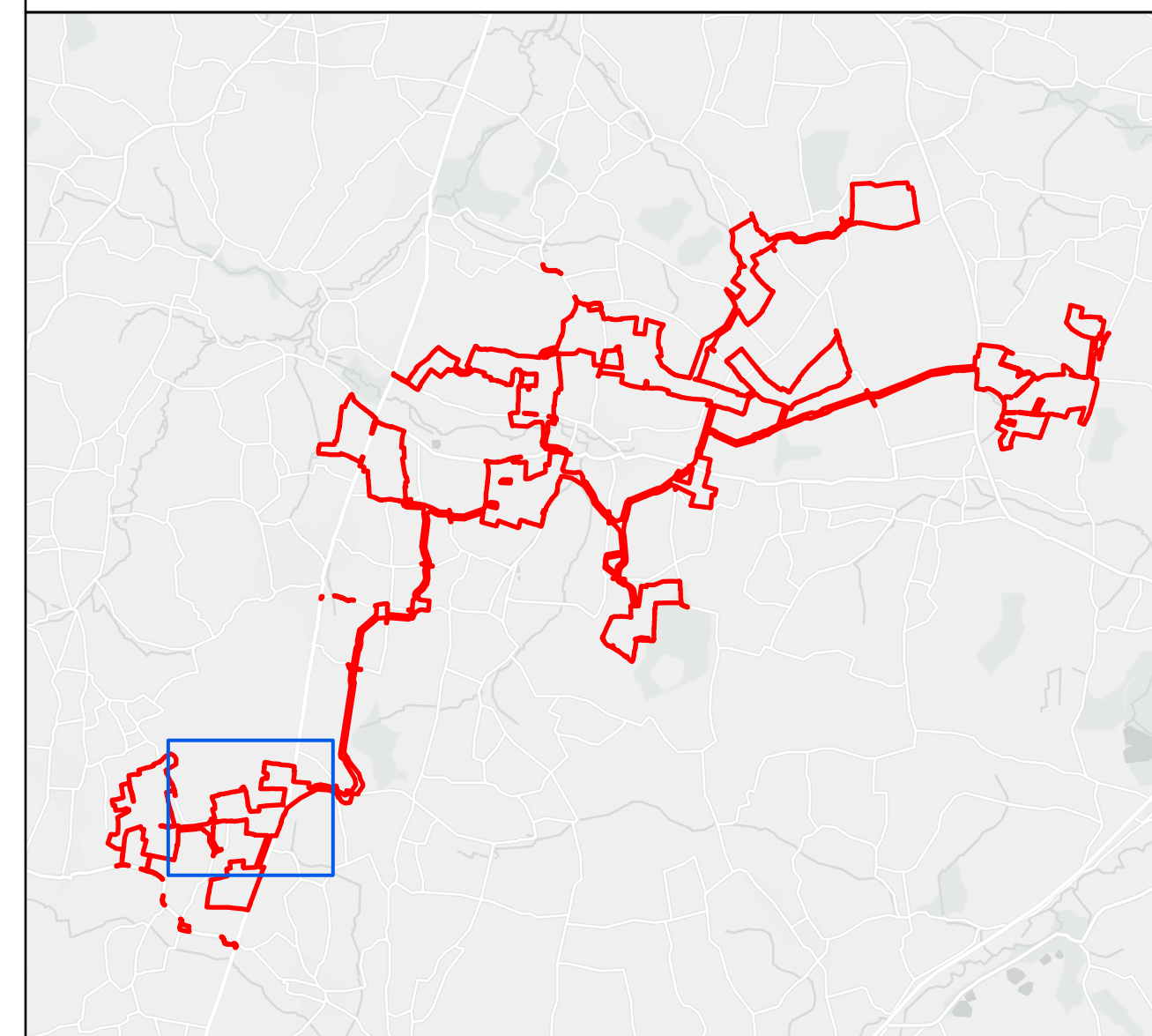
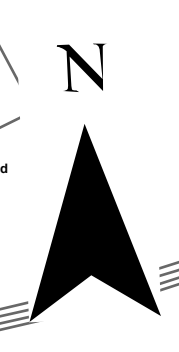
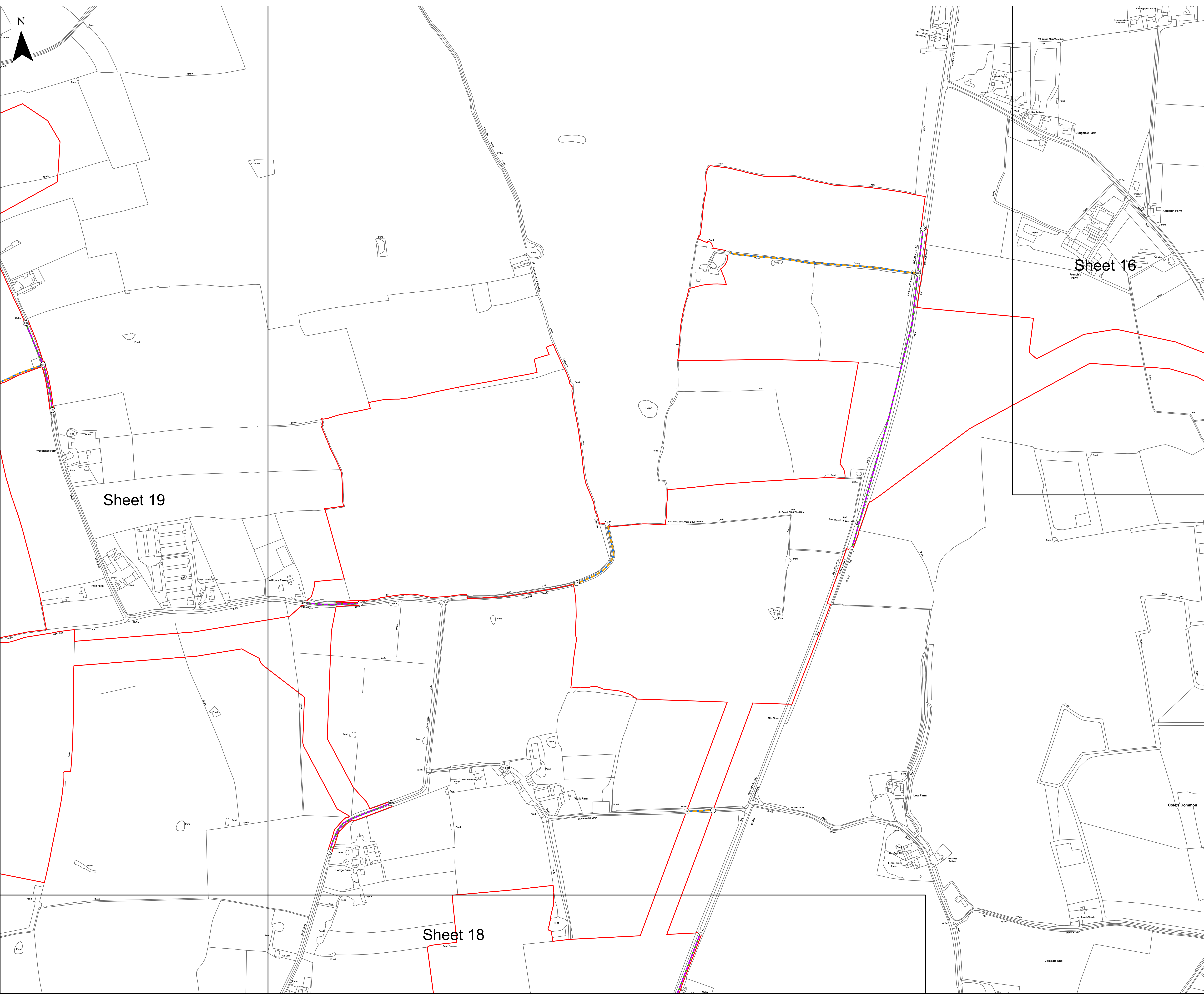
- Key**
-  Order Limits
  -  Sheet Index
  -  Reference Point
  -  Street with use temporarily suspended or restricted
  -  Street works - Street subject to traffic regulation measures








Layers: Stantec 2026; SFP 2026; Norfolk County Council  
 Base map: Reproduced from Ordnance Survey digital map data © Crown copyright 2025. All rights reserved. License number: AC000084996  
 Contains OS data © Crown Copyright and database right 2025. Contains data from OS Zoomstack

0 250 Metres  
 Scale: 1:2,500@A0

APFP Regulation: 5(2)(k)	Application Doc No: EN0110014/APP12.6
Ref: Streets Plan	Date: 3/4/2026
Drawn by: TL/AD	Checked by: TH

**Streets Plan**  
 Sheet 16 of 19  
 Revision A



- Key**
-  Order Limits
  -  Sheet Index
  -  Reference Point
  -  Private access and street works
  -  Private street with use temporarily suspended or restricted
  -  Street with use temporarily suspended or restricted
  -  Street works - Street subject to traffic regulation measures

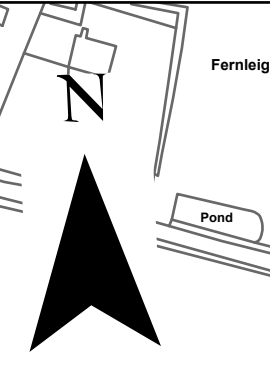
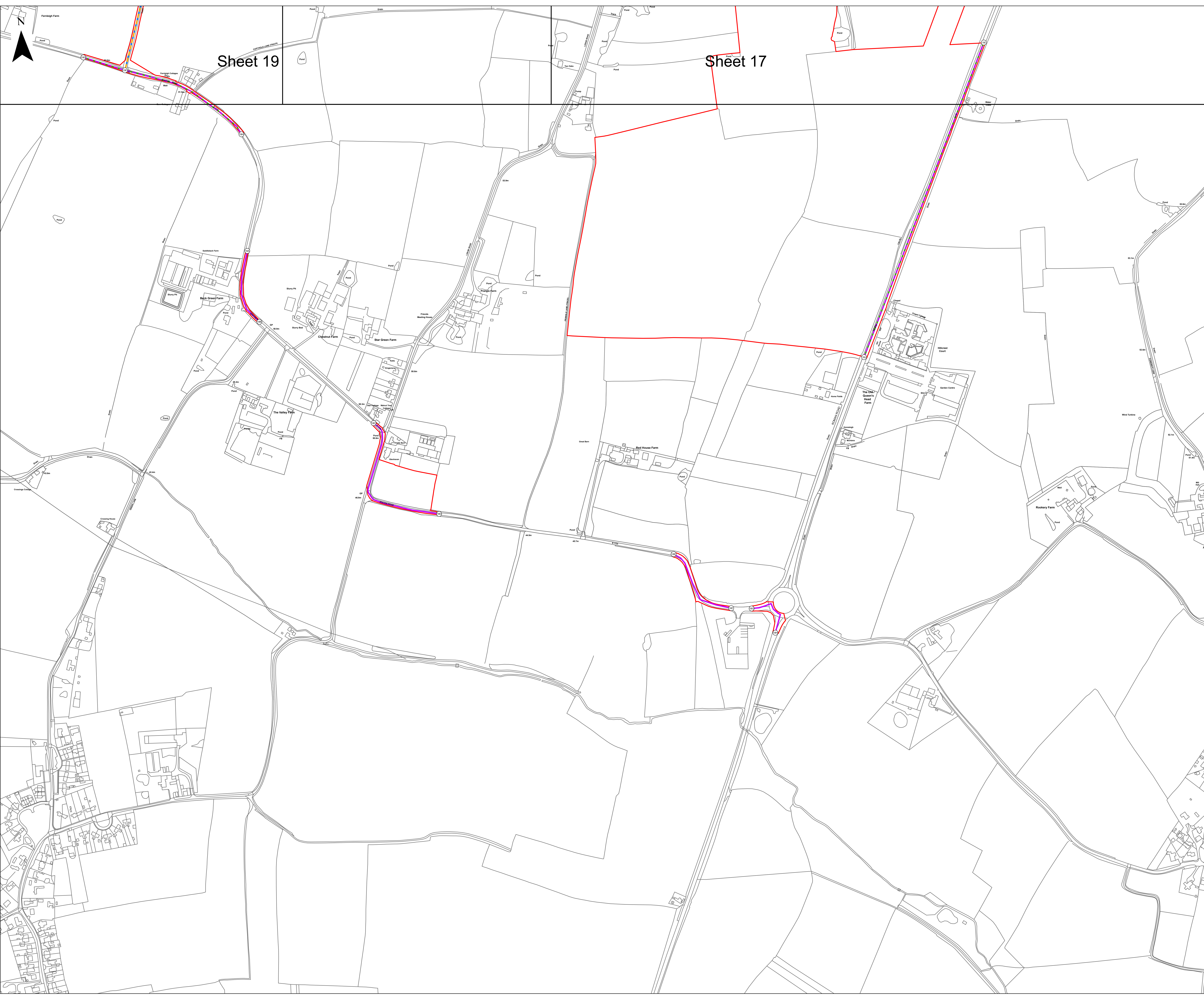
Layers: Stantec 2026; IGP 2026; Norfolk County Council  
 Base map: Reproduced from Ordnance Survey digital map data © Crown copyright 2026. All rights reserved. License number: AC000084996  
 Contains OS data © Crown Copyright and database right 2026. Contains data from OS Zoomstack

0 250 Metres

Scale: 1:2,500@A0

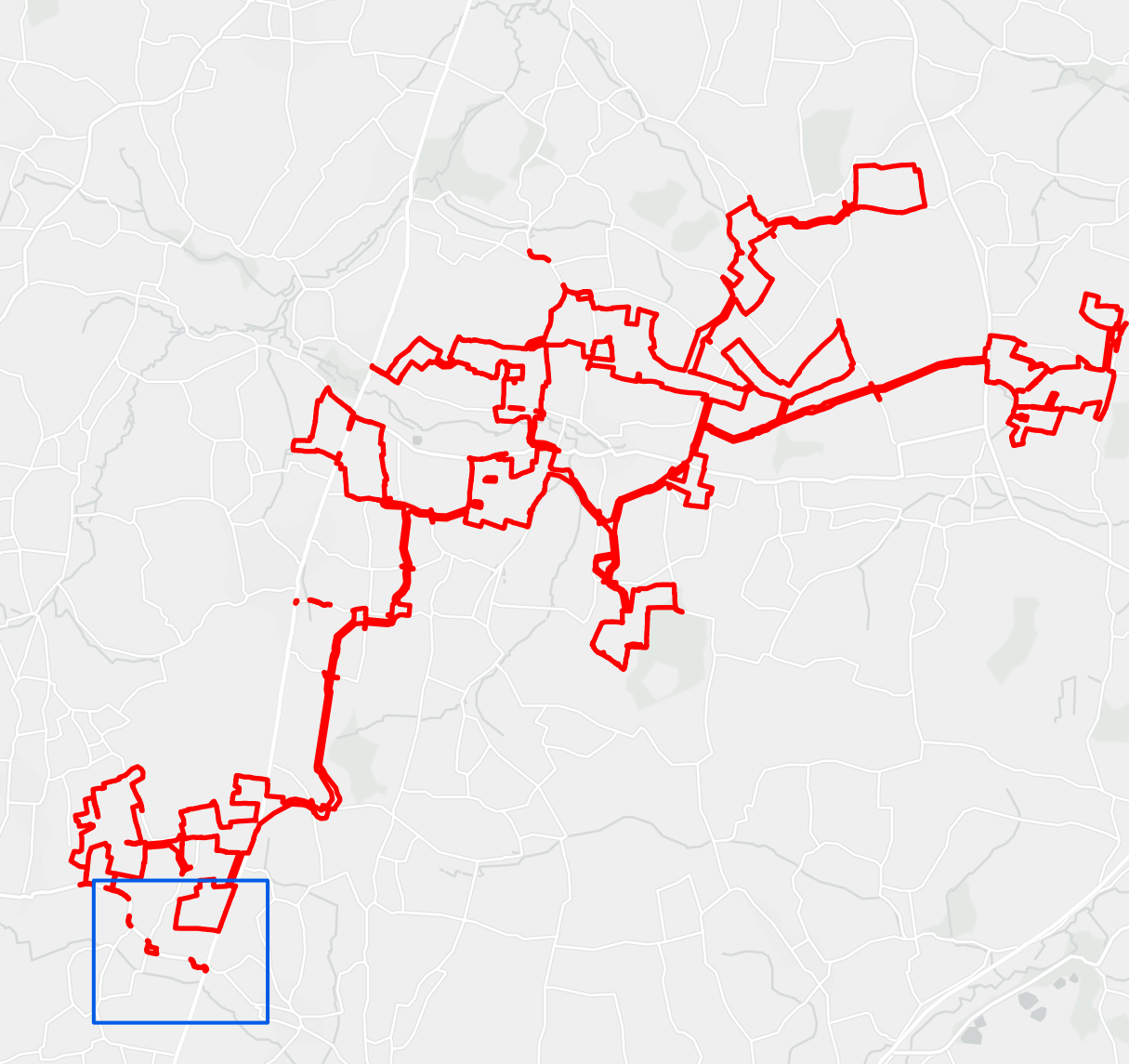
APFP Regulation: 5(2)(k)	Application Doc No: EN0110014/APP12.6
Ref: Streets Plan	Date: 3/4/2026
Drawn by: TL/AD	Checked by: TH








**Streets Plan**  
 Sheet 17 of 19  
 Revision A



Sheet 19

Sheet 17



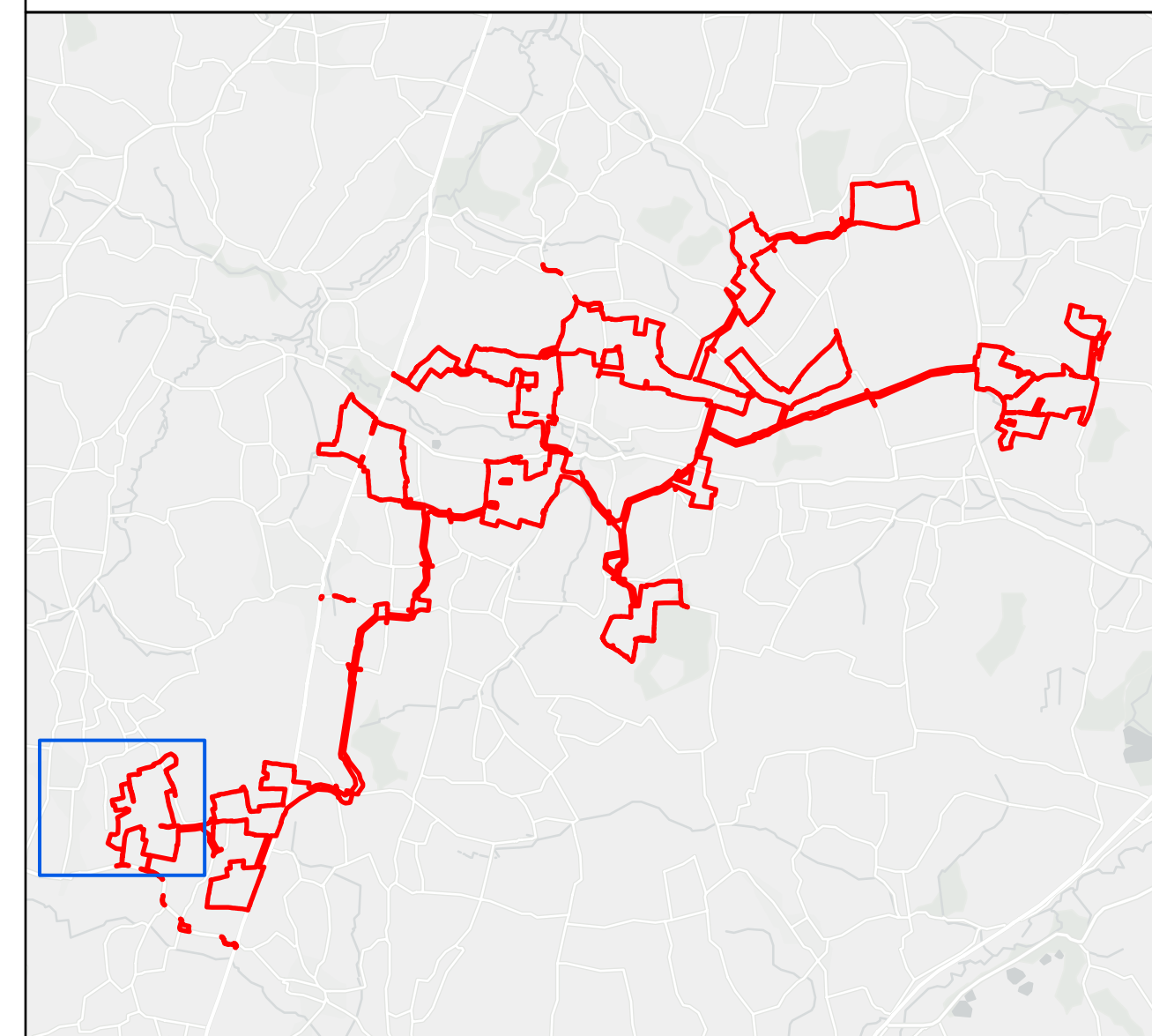
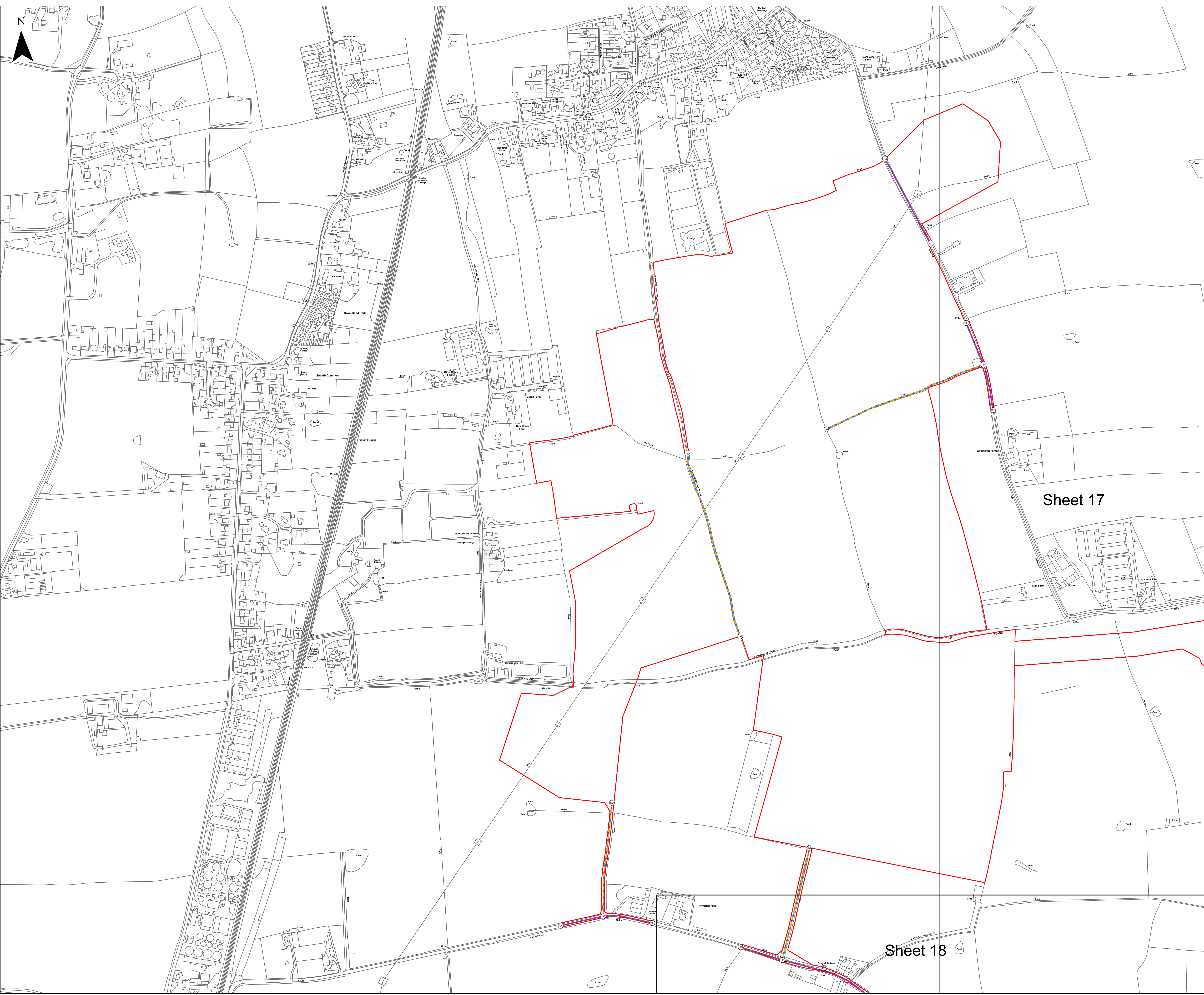
- Key**
-  Order Limits
  -  Sheet Index
  -  Reference Point
  -  Private access and street works
  -  Private street with use temporarily suspended or restricted
  -  Street with use temporarily suspended or restricted
  -  Street works - Street subject to traffic regulation measures








Layers: Stantec 2026; SFP 2026; Norfolk County Council  
 Base map: Reproduced from Ordnance Survey digital map data © Crown copyright 2025. All rights reserved. License number: AC000084996  
 Contains OS data © Crown Copyright and database right 2025. Contains data from OS Zoomstack

0 250 Metres  
 Scale: 1:2,500@ A0

APFP Regulation: 5(2)(k)	Application Doc No: EN0110014/APP12.6
Ref: Streets Plan	Date: 3/4/2026
Drawn by: TL/AD	Checked by: TH

**Streets Plan**  
 Sheet 18 of 19  
 Revision A

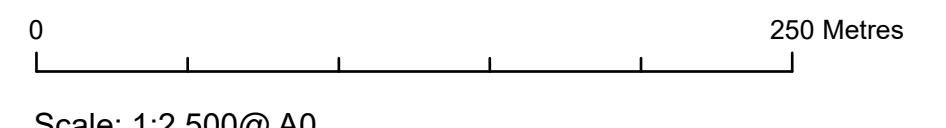


- Key**
-  Order Limits
  -  Sheet Index
  -  Reference Point
  -  Private access and street works
  -  Private street with use temporarily suspended or restricted
  -  Street with use temporarily suspended or restricted
  -  Street works - Street subject to traffic regulation measures

Sheet 17

Sheet 18

Layers: Stantec 2026; ISP 2026; Norfolk County Council  
 Base map: Reproduced from Ordnance Survey digital map data © Crown copyright 2025. All rights reserved. License number: AC000084996  
 Contains OS data © Crown Copyright and database right 2025. Contains data from OS Zoomstack



Scale: 1:2,500@ A0

APFP Regulation: 5(2)(k)	Application Doc No: EN0110014/APP12.6
Ref: Streets Plan	Date: 3/4/2026
Drawn by: TL/AD	Checked by: TH

Streets Plan  
 Sheet 19 of 19  
 Revision A